

# ALLEGAN COUNTY

## 2014 EQUALIZATION REPORT



**Allegan County Equalization Department**

**3283 122<sup>nd</sup> Ave**

**Allegan Michigan 49010**

**Telephone 269-673-0230**

**Facsimile 269-673-0312**

## 2014 ALLEGAN COUNTY EQUALIZATION REPORT

### Table of Contents

Submission Letter	i
Equalization Directors Certification of Recommended Values	ii
List of Commissioners and Local Officers	iii
Equalized Values, Segmented Chart	1
Equalized Values, Comparison Chart 2004 to 2014	2
Equalized Values, Trends by Classification	3
Total Gap Between Equalized Value and Taxable Value	4
Gap Percent by Property Class	5-9
Total Ad Valorem Real & Personal Property, by Unit	10
Total Equalization Valuations, by Unit	11
Units in Descending Equalized Value Order	12
Residential Average True Cash Value Per Parcel	13
Village Equalized Value Totals	14
Real Property Parcel Count	15
Personal Property Parcel Count	16
Total Real Property	17
Equalized Value of Real Property by Class	18-22
Equalized Value Personal Property	23
Equalized Values by Unit, Class and School District	24-26
School District Equalized Totals	27-28

## 2014 ALLEGAN COUNTY EQUALIZATION REPORT

### Table of Contents

Intermediate School Equalized Totals	29
Intermediate School Equalized Totals by Class	30
Taxable Values by Unit, Class and School District	31-35
Village Taxable Value by Class	36
School District Taxable Value Totals	37-39
School District Taxable Value Home/Non-Homestead Totals	40-42
Intermediate School Taxable Values	43
Industrial Facilities Tax Totals	44

# ALLEGAN COUNTY EQUALIZATION DEPARTMENT

Blaine R. McLeod  
Director  
Joel C. Hoevenaar  
Deputy Director



3283 122<sup>nd</sup> Ave  
Allegan, Michigan 49010  
Telephone 269-673-0230  
Facsimile 269-673-0312

April 24, 2014  
Allegan County Board of Commissioners  
Allegan County Services Building  
3283 122<sup>nd</sup> Ave  
Allegan, MI 49010

RE: 2014 Equalization Report

Ladies and Gentlemen:

The Allegan County Equalization Department has prepared the attached report of values within the 24 townships and 9 cities in the county. The values as shown are extracted from the local governmental unit 2014 assessment rolls and have been equalized when necessary to compensate for any inequalities between jurisdictions as is required by Section 211.34 of the Michigan Compiled Laws. As determined through the audit process an equalization reduction adjustment is being recommended for the industrial property class of Dorr Township.

The **2014** values as indicated by this report reflect a **3.22% increase** in equalized value overall when compared to the 2013 values. The total county equalized value projected is **FIVE BILLION, THREE HUNDRED TWO MILLION, FIVE HUNDRED FIFTY-FOUR THOUSAND, NINE HUNDRED FORTY-FIVE DOLLARS (\$5,302,554,945)**.

I would like to commend the Equalization Department staff and each of the County's Assessing Officers for their dedication and hard work, without which, this report would not have been possible.

Respectfully submitted,

Blaine R. McLeod MMAO (4)

Director of Equalization  
Allegan County

**CERTIFICATION OF RECOMMENDED COUNTY EQUALIZED  
VALUATIONS BY EQUALIZATION DIRECTOR**

This form is issued under the authority of MCL 211.148.  
Filing is mandatory.

TO: State Tax Commission

FROM: Equalization Director of ALLEGAN County

RE: State Assessor Certification of Preparer of the required Recommended  
County Equalized Valuations for ALLEGAN county for the year 2014.

The Recommended County Equalization Valuations for the above referenced county and year were prepared under my direct supervision and control in my role as Equalization Director.

I am certified as an assessor at the level required for the county by Michigan Compiled Laws 211.10d and the rules of the State Tax Commission Board.

The State Tax Commission requires a level MMAO 4 State Assessors Certification for this county.

I am certified as a level MMAO 4 State Certified Assessing Officer by the State Tax Commission.

The following are my total Recommended County Equalized Valuations for each separately equalized class of property in Allegan County.

Agricultural:	669,559,930	Timber-cutover	0
Commercial	410,199,466	Developmental	8,493,700
Industrial	208,659,144	Total Real Property	4,820,944,189
Residential	3,524,031,949	Total Personal Property	481,610,756
	<i>Blaine R. McLeod</i>	Total Real and Personal Property	5,302,554,945

Please mail this form to the address below within fifteen days of submission of the Recommended County Equalized Valuations to the County of Commissioners.

Lori Parr  
Assessment and Certification Division  
Local Assessment Review  
P.O. Box 30470  
Lansing, Michigan 48909-7971

Signature of Equalization Director	Date
Blaine R. McLeod, MMAO 4 R-4963	April 17, 2014

**ALLEGAN COUNTY  
BOARD OF COMMISSIONERS**

DISTRICT #1	DEAN KAPENGA
DISTRICT #2	JIM STOREY
DISTRICT #3	MAX THIELE
DISTRICT #4	MARK DEYOUNG
DISTRICT #5	TOM JESSUP
DISTRICT #6	JON CAMPBELL
DISTRICT #7	DON BLACK

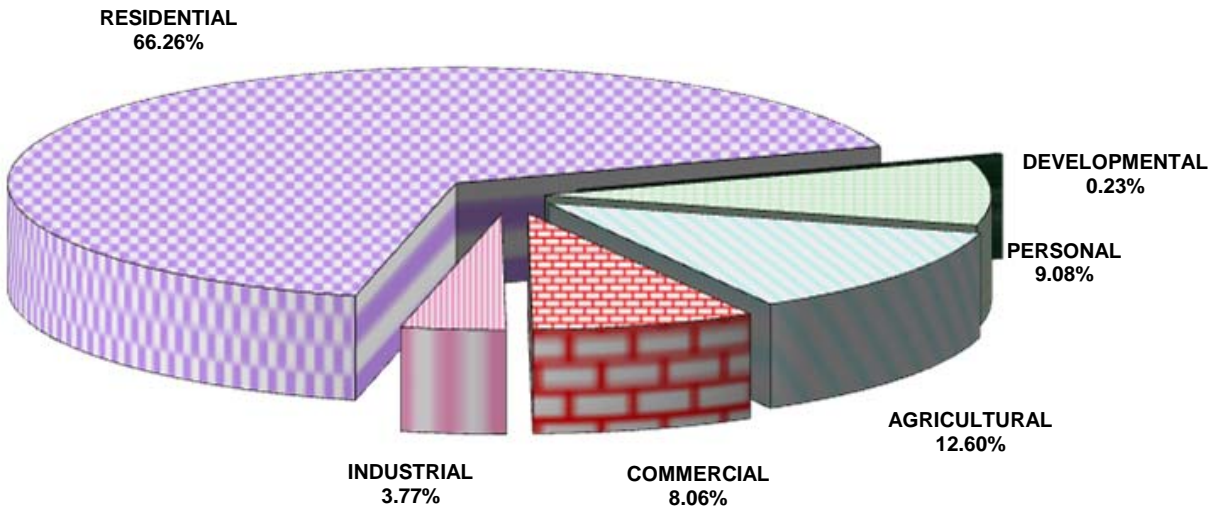
**ASSESSING OFFICERS**

ALLEGAN TWP	HEATHER MITCHELL
CASCO TWP	DOUG BROUSSEAU
CHESHIRE TWP	HAL MANNING
CLYDE TWP	DAN SCHEUERMAN
DORR TWP	PATTI SAMPLEY
FILLMORE TWP	JAMES BUSH
GANGES TWP	KELLEY ZIESEMER
GUN PLAIN TWP	JENANN PEARSON
HEATH TWP	ROBERT JONES
HOPKINS TWP	MARK EVANS
LAKETOWN TWP	PAUL SMITH
LEE TWP	HEATHER MITCHELL
LEIGHTON TWP	LAURA STOB
MANLIUS TWP	BARBARA VANGELDEREN
MARTIN TWP	SHERRY BURD
MONTEREY TWP	BRIAN BUSSCHER
OTSEGO TWP	PATRICK COUCH
OVERISEL TWP	ROBERT JONES
SALEM TWP	TED GRUIZENGA
SAUGATUCK TWP	SHERRY MASON
TROWBRIDGE TWP	HEATHER MITCHELL
VALLEY TWP	SHERRY BURD
WATSON TWP	KEVIN KUTSCHER
WAYLAND TWP	JEFFREY RASHID
ALLEGAN CITY	DAN SCHEUERMAN
FENNVILLE CITY	TED GRUIZENGA
HOLLAND CITY	DAVID VANDERHEIDE
OTSEGO CITY	KEVIN HARRIS
PLAINWELL CITY	TED GRUIZENGA
SAUGATUCK CITY	DIANNA MCGREW
SOUTH HAVEN CITY	DOUG BROUSSEAU
WAYLAND CITY	DAR VANDER ARK
CITY of the VILLAGE of DOUGLAS	KELLEY ZIESEMER

**EQUALIZATION DEPARTMENT**

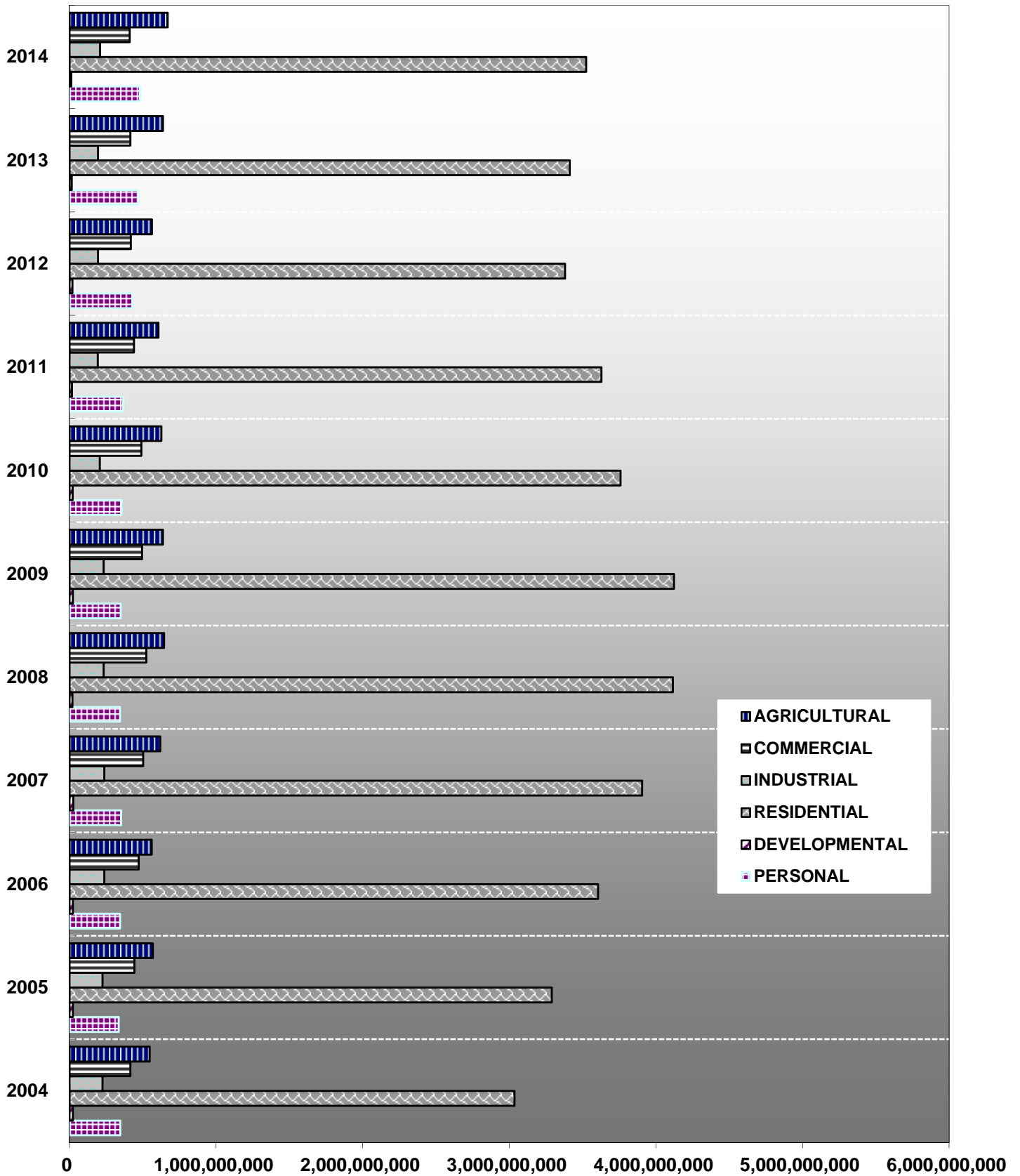
DIRECTOR	BLAINE R. MCLEOD
DEPUTY/APPRaiser	JOEL HOEVENAAR
APPRaiser	CHRISTINA SCHWARTZ
APPRaiser	ROBERT VAN MUNSTER
CHIEF EQUALIZATION TECHNICIAN	TODD BANNER
CHIEF EQUALIZATION TECHNICIAN	Vacant
ADMINISTRATIVE CLERK	PAULA REED

**2014  
ALLEGAN COUNTY EQUALIZED VALUE  
SEGMENTED BY CLASSIFICATION**



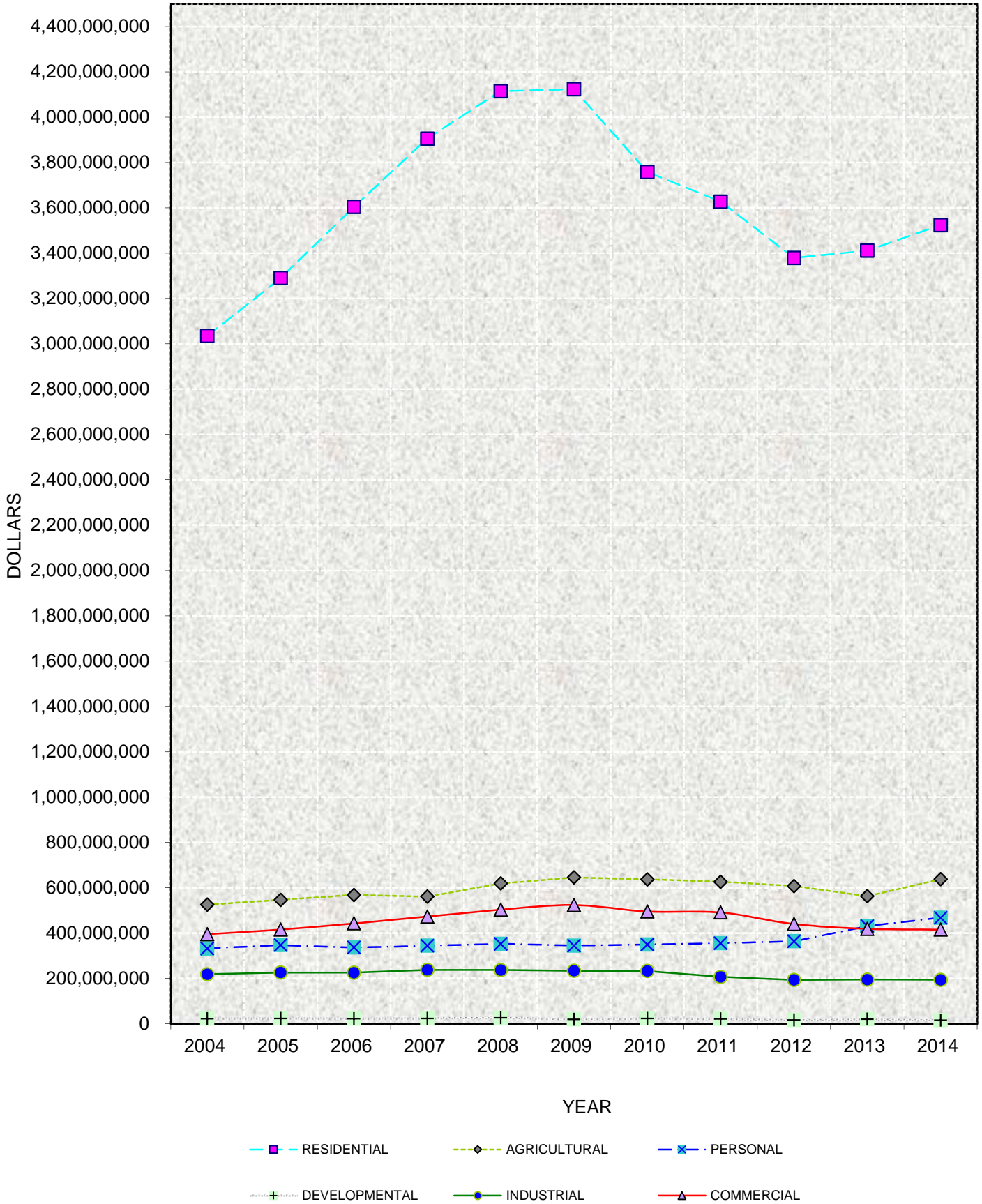
## EQUALIZED VALUES BY CLASS FOR ALLEGAN COUNTY COMPARISON FROM 2004 TO 2014

YEAR

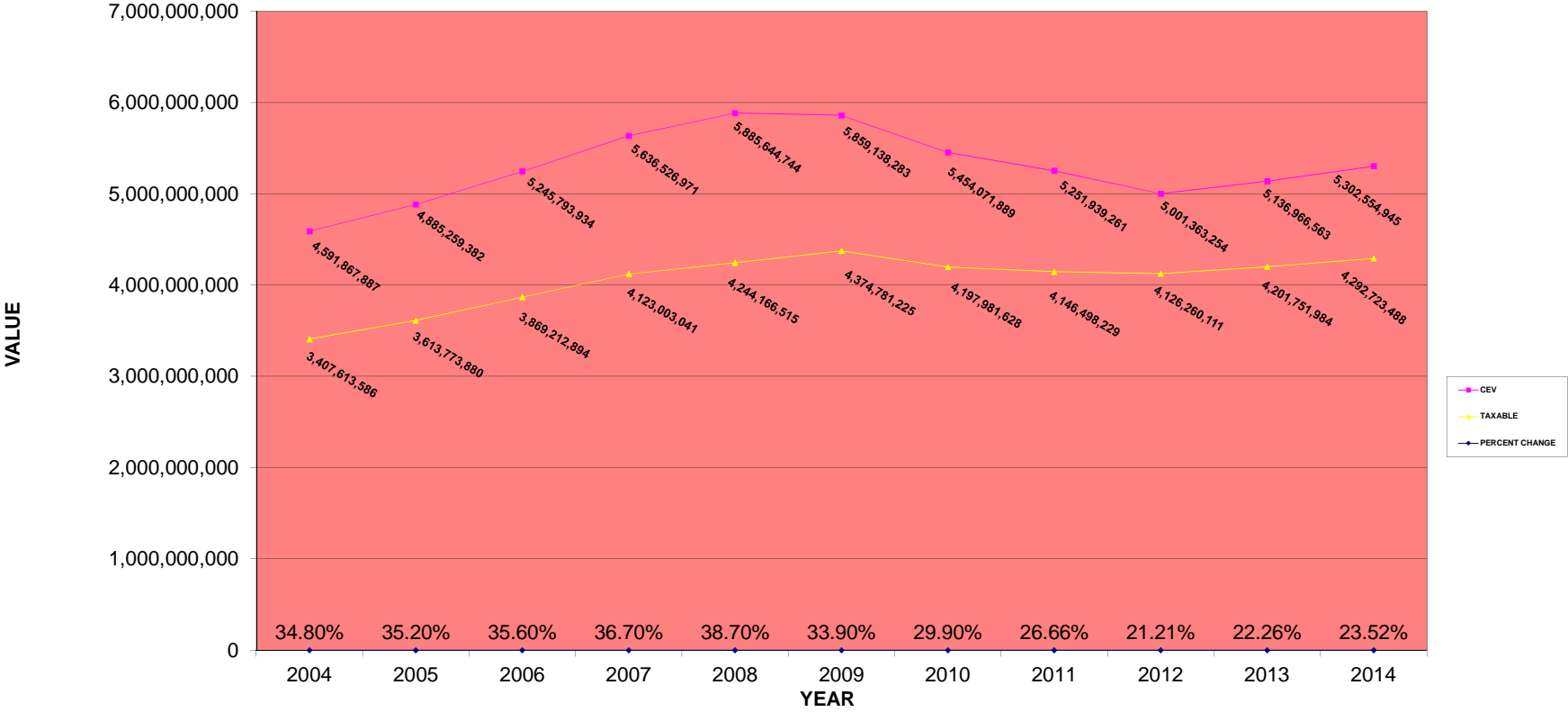




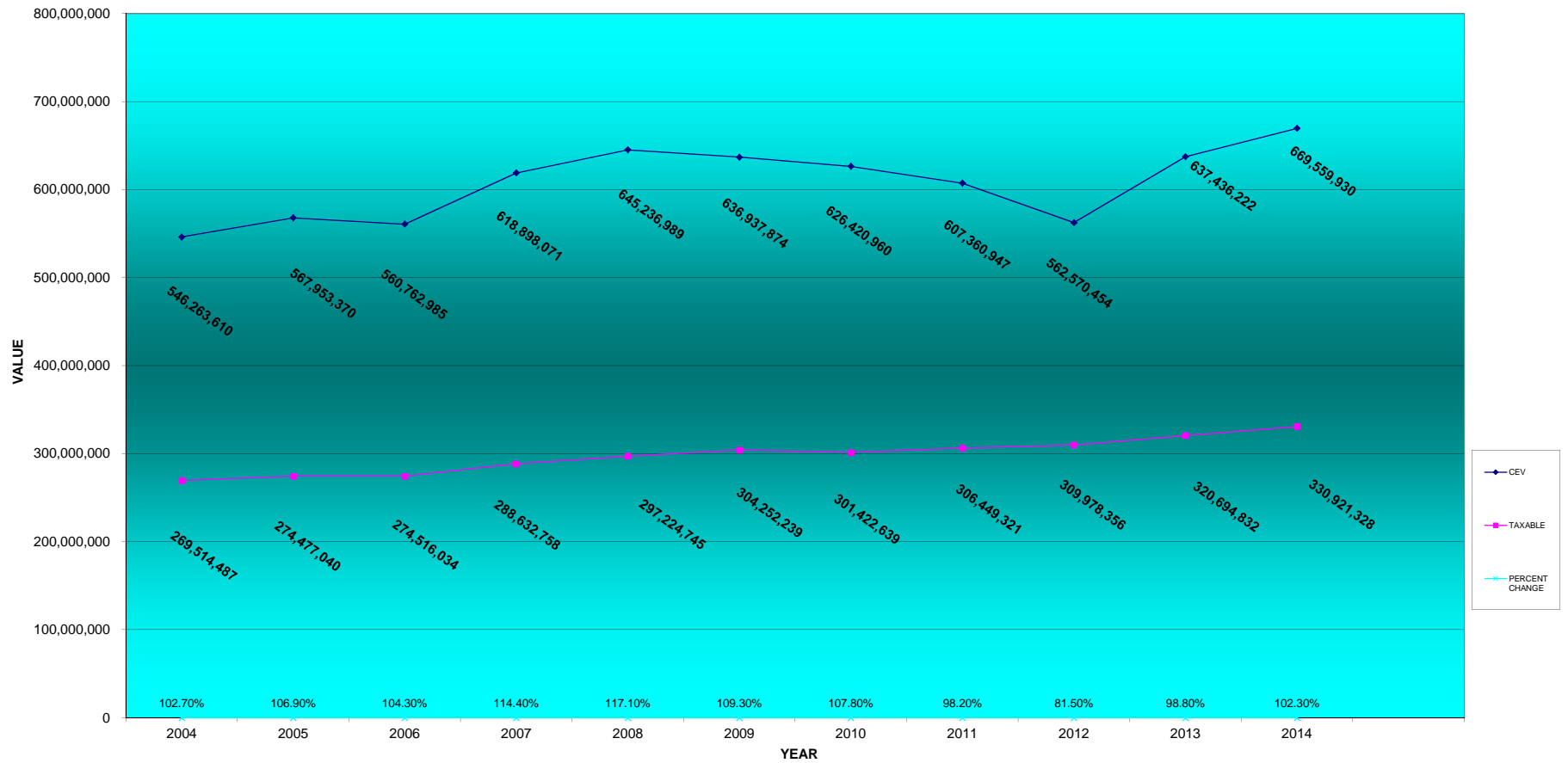
**EQUALIZED VALUE OF ALLEGAN COUNTY  
ANNUAL TRENDS BY CLASSIFICATION  
FROM 2004 TO 2014**



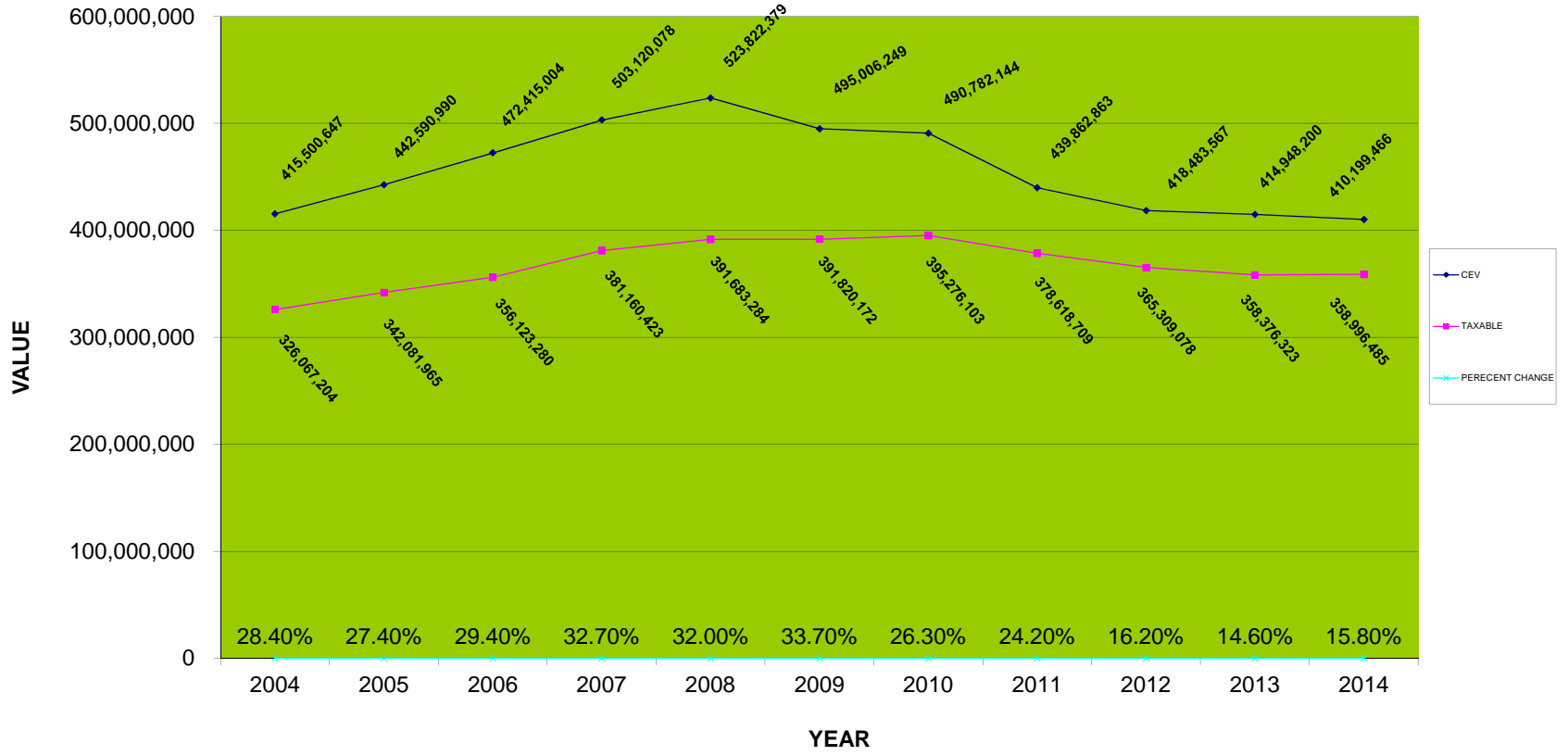
**ALLEGAN COUNTY-WIDE 2004 TO 2014 CHANGE IN GAP BETWEEN EQUALIZED AND TAXABLE VALUE**



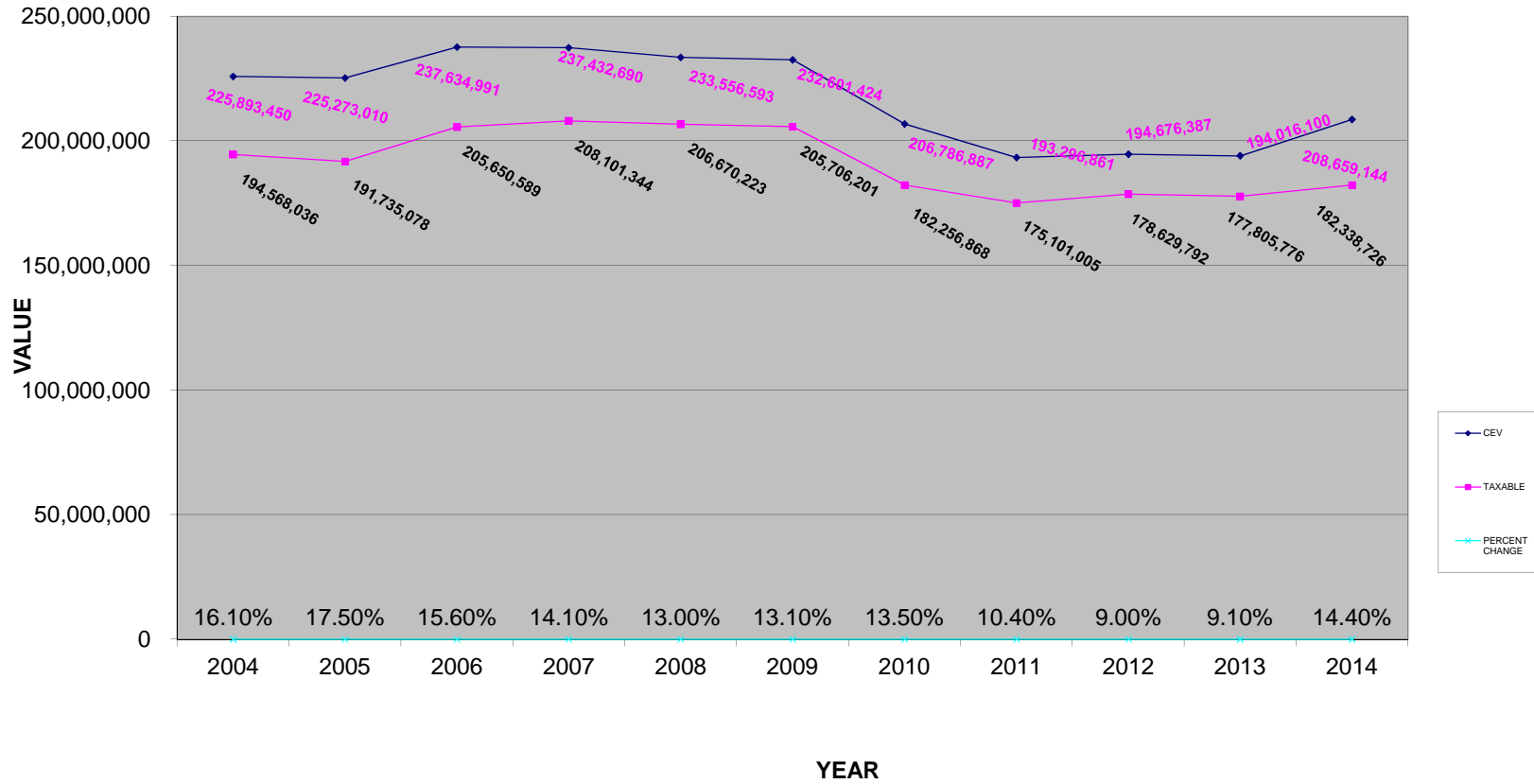
### ALLEGAN COUNTY AGRICULTURAL 2004 TO 2014 CHANGE IN GAP BETWEEN EQUALIZED AND TAXABLE VALUE



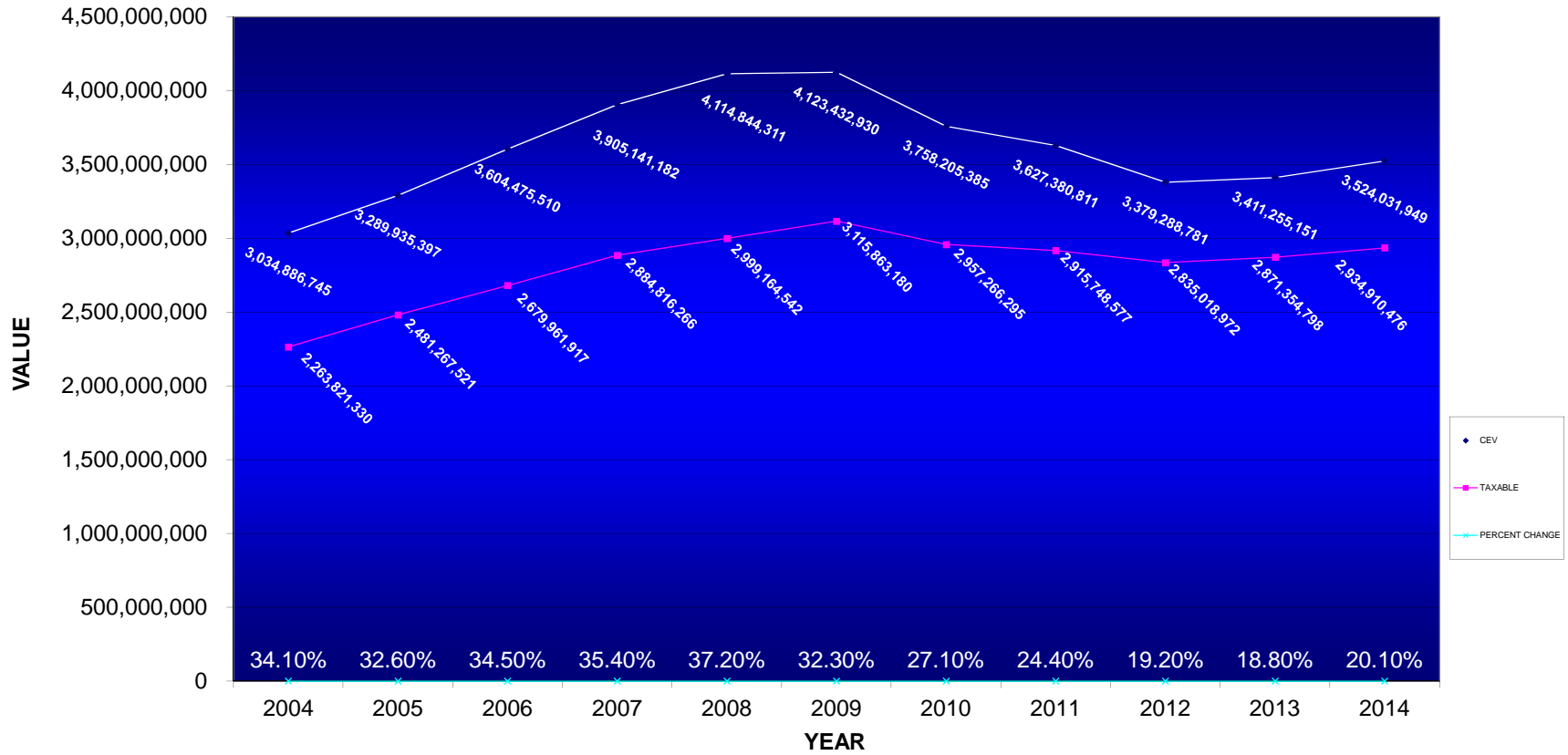
ALLEGAN COUNTY COMMERCIAL 2004 TO 2014 CHANGE IN GAP BETWEEN EQUALIZED AND TAXABLE VALUE



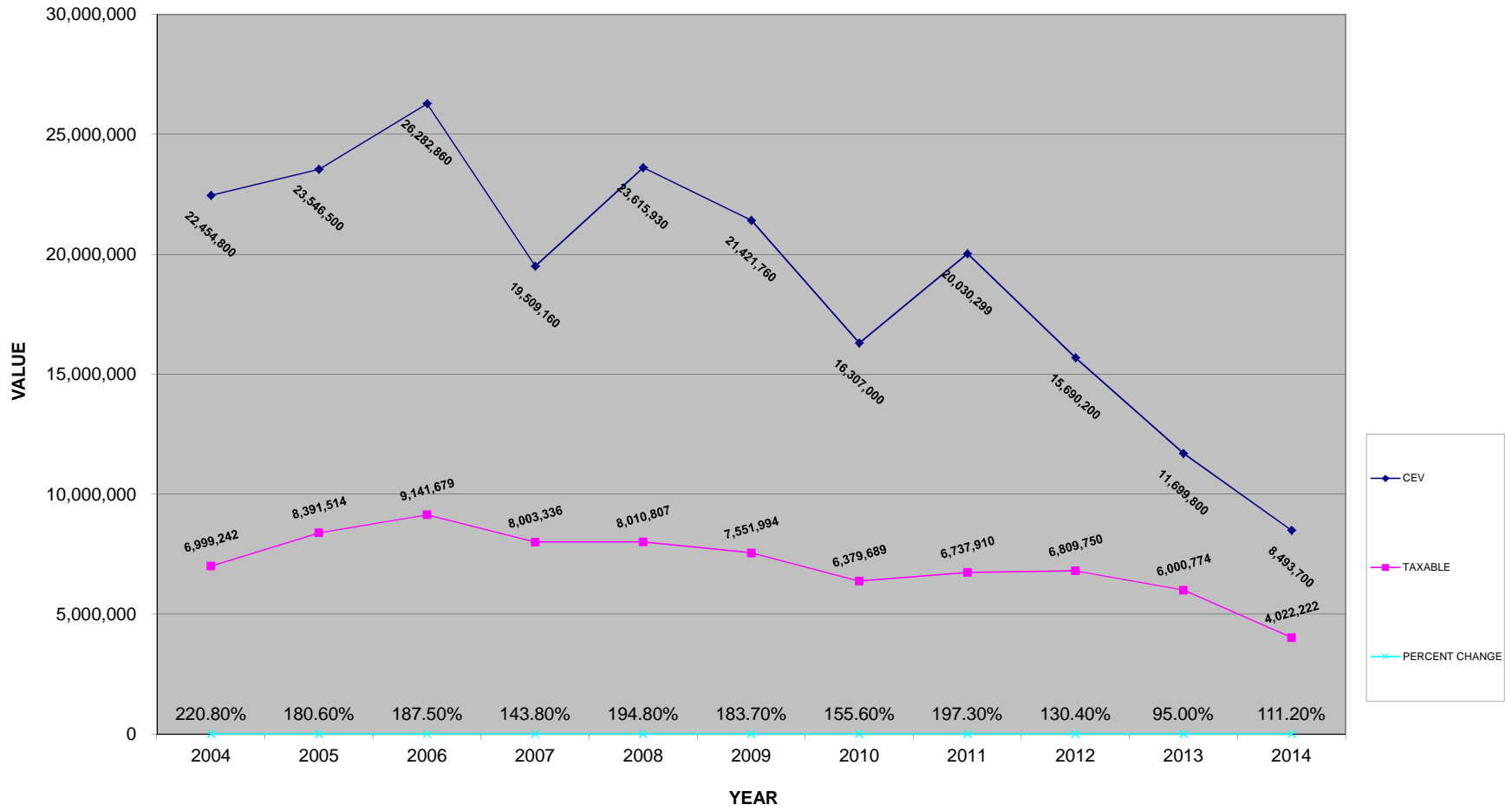
## ALLEGAN COUNTY INDUSTRIAL 2004 TO 2014 CHANGE IN GAP BETWEEN EQUALIZED AND TAXABLE VALUE



## ALLEGAN COUNTY RESIDENTIAL 2004 TO 2014 CHANGE IN GAP BETWEEN EQUALIZED AND TAXABLE VALUE



## ALLEGAN COUNTY DEVELOPMENTAL 2004 TO 2014 CHANGE IN GAP BETWEEN EQUALIZED AND TAXABLE VALUE



**2014 ALLEGAN COUNTY EQUALIZATION VALUATIONS**

JURISDICTION TOWNSHIP	ASSESSED VALUATION			EQUALIZED VALUATION			% TOTAL COUNTY
	REAL	PERSONAL	TOTAL	REAL	PERSONAL	TOTAL	
ALLEGAN	149,000,200	6,945,600	155,945,800	149,000,200	6,945,600	155,945,800	2.9410%
CASCO	300,958,300	5,540,200	306,498,500	300,958,300	5,540,200	306,498,500	5.7802%
CHESHIRE	80,173,300	3,144,600	83,317,900	80,173,300	3,144,600	83,317,900	1.5713%
CLYDE	58,876,000	1,777,400	60,653,400	58,876,000	1,777,400	60,653,400	1.1439%
DORR (incl. REZ)	236,603,966	10,201,300	246,805,266	236,592,660	10,201,300	246,793,960	4.6542%
FILLMORE	125,005,900	5,914,500	130,920,400	125,005,900	5,914,500	130,920,400	2.4690%
GANGES	250,645,500	5,554,200	256,199,700	250,645,500	5,554,200	256,199,700	4.8316%
GUN PLAIN	212,937,829	35,693,800	248,631,629	212,937,829	35,693,800	248,631,629	4.6889%
HEATH	119,965,700	8,545,186	128,510,886	119,965,700	8,545,186	128,510,886	2.4236%
HOPKINS	115,101,900	3,299,500	118,401,400	115,101,900	3,299,500	118,401,400	2.2329%
LAKETOWN	411,615,600	4,829,900	416,445,500	411,615,600	4,829,900	416,445,500	7.8537%
LEE	68,762,000	4,078,700	72,840,700	68,762,000	4,078,700	72,840,700	1.3737%
LEIGHTON (incl. REZ)	216,007,600	10,382,900	226,390,500	216,007,600	10,382,900	226,390,500	4.2695%
MANLIUS	111,312,600	6,230,925	117,543,525	111,312,600	6,230,925	117,543,525	2.2167%
MARTIN	110,298,500	4,184,095	114,482,595	110,298,500	4,184,095	114,482,595	2.1590%
MONTEREY	96,962,600	3,385,400	100,348,000	96,962,600	3,385,400	100,348,000	1.8924%
OTSEGO	172,749,280	8,988,950	181,738,230	172,749,280	8,988,950	181,738,230	3.4274%
OVERISEL	140,584,900	23,384,703	163,969,603	140,584,900	23,384,703	163,969,603	3.0923%
SALEM	166,341,100	13,581,000	179,922,100	166,341,100	13,581,000	179,922,100	3.3931%
SAUGATUCK	315,694,120	5,608,900	321,303,020	315,694,120	5,608,900	321,303,020	6.0594%
TROWBRIDGE	86,633,200	4,760,100	91,393,300	86,633,200	4,760,100	91,393,300	1.7236%
VALLEY	77,068,600	1,394,397	78,462,997	77,068,600	1,394,397	78,462,997	1.4797%
WATSON	83,706,700	3,066,000	86,772,700	83,706,700	3,066,000	86,772,700	1.6364%
WAYLAND	123,584,100	6,531,200	130,115,300	123,584,100	6,531,200	130,115,300	2.4538%
<b>TOTAL TWP:</b>	<b>3,830,589,495</b>	<b>187,023,456</b>	<b>4,017,612,951</b>	<b>3,830,578,189</b>	<b>187,023,456</b>	<b>4,017,601,645</b>	<b>75.7673%</b>
ALLEGAN (incl. Sen.)	104,993,200	52,674,200	157,667,400	104,993,200	52,674,200	157,667,400	2.9734%
FENVILLE	18,596,800	4,889,500	23,486,300	18,596,800	4,889,500	23,486,300	0.4429%
HOLLAND (incl. REZ)	288,520,800	196,262,000	484,782,800	288,520,800	196,262,000	484,782,800	9.1424%
OTSEGO (incl. REZ/Sen)	75,942,300	16,982,400	92,924,700	75,942,300	16,982,400	92,924,700	1.7525%
PLAINWELL (incl. REZ)	75,050,100	8,942,000	83,992,100	75,050,100	8,942,000	83,992,100	1.5840%
SAUGATUCK	171,789,400	1,378,100	173,167,500	171,789,400	1,378,100	173,167,500	3.2657%
SOUTH HAVEN	3,694,800	0	3,694,800	3,694,800	0	3,694,800	0.0697%
WAYLAND	89,857,600	10,777,800	100,635,400	89,857,600	10,777,800	100,635,400	1.8979%
CITY OF THE VILLAGE OF DOUGLAS	161,921,000	2,681,300	164,602,300	161,921,000	2,681,300	164,602,300	3.1042%
<b>TOTAL CITIES:</b>	<b>990,366,000</b>	<b>294,587,300</b>	<b>1,284,953,300</b>	<b>990,366,000</b>	<b>294,587,300</b>	<b>1,284,953,300</b>	<b>24.2327%</b>
<b>TOTAL COUNTY</b>	<b>4,820,955,495</b>	<b>481,610,756</b>	<b>5,302,566,251</b>	<b>4,820,944,189</b>	<b>481,610,756</b>	<b>5,302,554,945</b>	<b>100.0000%</b>



**2014 ALLEGAN COUNTY EQUALIZATION  
TOTAL ADVALOREM PROPERTY**

UNIT	2014 ASSESSED VALUE	VALUE ADJUSTMENT	2014 EQUALIZED VALUE	% OF TOTAL	2013 EQUALIZED VALUE	% OF CHANGE
<b>TOWNSHIPS</b>						
ALLEGAN	155,945,800	0	155,945,800	2.94%	153,428,100	1.64%
CASCO	306,498,500	0	306,498,500	5.78%	321,397,800	-4.64%
CHESHIRE	83,317,900	0	83,317,900	1.57%	81,062,100	2.78%
CLYDE	60,653,400	0	60,653,400	1.14%	54,687,700	10.91%
DORR (incl. REZ)	246,805,266	(11,306)	246,793,960	4.65%	238,837,300	3.33%
FILLMORE	130,920,400	0	130,920,400	2.47%	125,998,000	3.91%
GANGES	256,199,700	0	256,199,700	4.83%	265,244,600	-3.41%
GUN PLAIN	248,631,629	0	248,631,629	4.69%	235,923,900	5.39%
HEATH	128,510,886	0	128,510,886	2.42%	122,220,837	5.15%
HOPKINS	118,401,400	0	118,401,400	2.23%	113,779,172	4.06%
LAKETOWN	416,445,500	0	416,445,500	7.85%	412,625,700	0.93%
LEE	72,840,700	0	72,840,700	1.37%	76,104,000	-4.29%
LEIGHTON (incl. REZ)	226,390,500	0	226,390,500	4.27%	213,699,900	5.94%
MANLIUS	117,543,525	0	117,543,525	2.22%	110,454,975	6.42%
MARTIN	114,482,595	0	114,482,595	2.16%	111,628,311	2.56%
MONTEREY	100,348,000	0	100,348,000	1.89%	94,533,600	6.15%
OTSEGO	181,738,230	0	181,738,230	3.43%	177,692,300	2.28%
OVERISEL	163,969,603	0	163,969,603	3.09%	157,466,165	4.13%
SALEM	179,922,100	0	179,922,100	3.39%	172,802,200	4.12%
SAUGATUCK	321,303,020	0	321,303,020	6.06%	321,246,525	0.02%
TROWBRIDGE	91,393,300	0	91,393,300	1.72%	86,701,200	5.41%
VALLEY	78,462,997	0	78,462,997	1.48%	76,818,962	2.14%
WATSON	86,772,700	0	86,772,700	1.64%	77,549,400	11.89%
WAYLAND	130,115,300	0	130,115,300	2.45%	118,971,100	9.37%
<b>TOTAL TOWNSHIPS</b>	<b>4,017,612,951</b>	<b>(11,306)</b>	<b>4,017,601,645</b>	<b>75.77%</b>	<b>3,920,873,847</b>	<b>2.47%</b>
<b>CITIES</b>						
ALLEGAN (incl Sen.)	157,667,400	0	157,667,400	2.97%	155,016,800	1.71%
FENNVILLE	23,486,300	0	23,486,300	0.44%	22,874,200	2.68%
HOLLAND (incl. REZ)	484,782,800	0	484,782,800	9.14%	453,103,300	6.99%
OTSEGO (incl. REZ/Sen)	92,924,700	0	92,924,700	1.75%	88,856,400	4.58%
PLAINWELL (incl. REZ)	83,992,100	0	83,992,100	1.58%	82,179,700	2.21%
SAUGATUCK	173,167,500	0	173,167,500	3.27%	162,090,536	6.83%
SOUTH HAVEN	3,694,800	0	3,694,800	0.07%	3,687,400	0.20%
WAYLAND	100,635,400	0	100,635,400	1.90%	91,994,880	9.39%
CITY OF THE VILLAGE OF DOUGLAS	164,602,300	0	164,602,300	3.10%	156,289,500	5.32%
<b>TOTAL CITIES</b>	<b>1,284,953,300</b>	<b>0</b>	<b>1,284,953,300</b>	<b>24.23%</b>	<b>1,216,092,716</b>	<b>5.66%</b>
<b>TOTAL COUNTY</b>	<b>5,302,566,251</b>	<b>(11,306)</b>	<b>5,302,554,945</b>	<b>100.00%</b>	<b>5,136,966,563</b>	<b>3.22%</b>

**2014 ALLEGAN COUNTY EQUALIZATION**  
**TOTAL ADVALOREM PROPERTY**  
**UNITS IN EQUALIZED VALUE ORDER**

UNIT	2014 ASSESSED VALUE	VALUE ADJUSTMENT	2014 EQUALIZED VALUE	% OF TOTAL	2013 EQUALIZED VALUE	% OF CHANGE
HOLLAND CITY (incl. REZ)	484,782,800	0	484,782,800	9.14%	453,103,300	6.99%
LAKETOWN TWP	416,445,500	0	416,445,500	7.85%	412,625,700	0.93%
SAUGATUCK TWP	321,303,020	0	321,303,020	6.06%	321,246,525	0.02%
CASCO TWP	306,498,500	0	306,498,500	5.78%	321,397,800	-4.64%
GANGES TWP	256,199,700	0	256,199,700	4.83%	265,244,600	-3.41%
GUN PLAIN TWP	248,631,629	0	248,631,629	4.69%	235,923,900	5.39%
DORR TWP (incl. REZ)	246,805,266	(11,306)	246,793,960	4.65%	238,837,300	3.33%
LEIGHTON TWP (incl. REZ)	226,390,500	0	226,390,500	4.27%	213,699,900	5.94%
OTSEGO TWP	181,738,230	0	181,738,230	3.43%	177,692,300	2.28%
SALEM TWP	179,922,100	0	179,922,100	3.39%	172,802,200	4.12%
SAUGATUCK CITY	173,167,500	0	173,167,500	3.27%	162,090,536	6.83%
CITY OF THE VILLAGE OF DOUGLAS	164,602,300	0	164,602,300	3.10%	156,289,500	5.32%
OVERISEL TWP	163,969,603	0	163,969,603	3.09%	157,466,165	4.13%
ALLEGAN CITY	157,667,400	0	157,667,400	2.97%	155,016,800	1.71%
ALLEGAN TWP (incl. Sen)	155,945,800	0	155,945,800	2.94%	153,428,100	1.64%
FILLMORE TWP	130,920,400	0	130,920,400	2.47%	125,998,000	3.91%
WAYLAND TWP	130,115,300	0	130,115,300	2.45%	118,971,100	9.37%
HEATH TWP	128,510,886	0	128,510,886	2.42%	122,220,837	5.15%
HOPKINS TWP	118,401,400	0	118,401,400	2.23%	113,779,172	4.06%
MANLIUS TWP	117,543,525	0	117,543,525	2.22%	110,454,975	6.42%
MARTIN TWP	114,482,595	0	114,482,595	2.16%	111,628,311	2.56%
WAYLAND CITY	100,635,400	0	100,635,400	1.90%	91,994,880	9.39%
MONTEREY TWP	100,348,000	0	100,348,000	1.89%	94,533,600	6.15%
OTSEGO CITY (incl REZ/Sen)	92,924,700	0	92,924,700	1.75%	88,856,400	4.58%
TROWBRIDGE TWP	91,393,300	0	91,393,300	1.72%	86,701,200	5.41%
WATSON TWP	86,772,700	0	86,772,700	1.64%	77,549,400	11.89%
PLAINWELL CITY (incl. REZ)	83,992,100	0	83,992,100	1.58%	82,179,700	2.21%
CHESHIRE TWP	83,317,900	0	83,317,900	1.57%	81,062,100	2.78%
VALLEY TWP	78,462,997	0	78,462,997	1.48%	76,818,962	2.14%
LEE TWP	72,840,700	0	72,840,700	1.37%	76,104,000	-4.29%
CLYDE TWP	60,653,400	0	60,653,400	1.14%	54,687,700	10.91%
FENNVILLE CITY	23,486,300	0	23,486,300	0.44%	22,874,200	2.68%
SOUTH HAVEN CITY	3,694,800	0	3,694,800	0.07%	3,687,400	0.20%
<b>TOTAL COUNTY</b>	<b>5,302,566,251</b>	<b>(11,306)</b>	<b>5,302,554,946</b>	<b>100.00%</b>	<b>5,136,966,563</b>	<b>3.22%</b>

**ALLEGAN COUNTY  
2014  
RESIDENTIAL**

Average Value Per Parcel in Descending Order (Includes Vacant Land)

UNIT	No. Parcels	True CashValue Per Parcel	RES. TCV from L-4023
South Haven City	16	462,219	7,395,507
Saugatuck City	934	288,505	269,463,534
Laketown Twp	3,006	263,818	793,037,734
City of the Village Of Douglas	1,177	236,211	278,020,228
Saugatuck Twp	2,552	228,537	583,227,142
Ganges Twp	2,149	209,047	449,241,893
Casco Twp	3,455	152,828	528,020,204
Leighton Twp	2,141	145,958	312,496,099
Overisel Twp	1,014	143,615	145,626,103
Fillmore Twp	867	133,826	116,027,540
Dorr Twp	2,658	132,374	351,849,939
Heath Twp	1,474	130,205	191,922,281
Gun Plain Twp	2,545	126,853	322,839,975
Salem Twp	1,808	124,609	225,293,281
Manlius Twp	1,452	124,134	180,242,628
Wayland Twp	1,501	123,893	185,963,131
Hopkins Twp	867	114,342	99,134,145
Holland City	2,359	109,599	258,544,662
Monterey Twp	965	108,609	104,807,878
Watson Twp	1,000	103,322	103,322,332
Otsego Twp	2,292	102,096	234,004,263
Allegan Twp	2,344	95,694	224,307,027
Martin Twp	1,022	94,541	96,621,392
Valley Twp	1,573	94,253	148,259,929
Wayland City	1,009	94,152	94,998,960
Clyde Twp	1,114	93,844	104,542,427
Plainwell City	1,210	86,967	105,230,148
Otsego City	1,449	82,072	118,921,885
Trowbridge Twp	1,299	80,466	104,525,066
Cheshire Twp	1,424	79,841	113,692,906
Fennville City	360	67,307	24,230,436
Allegan City	1,657	58,181	96,405,251
Lee Twp	2,901	38,991	113,113,154

**2014 ALLEGAN COUNTY EQUALIZATION**

VILLAGE TOTALS

UNIT	# OF PARCELS	2014 ASSESSED VALUE	VALUE ADJUSTMENT	2014 EQUALIZED VALUE	2013 EQUALIZED VALUE	% OF CHANGE
<b>HOPKINS VILLAGE</b>						
AGRICULTURAL	4	154,400	0	154,400	155,300	-0.58%
COMMERCIAL	36	1,570,400	0	1,570,400	1,752,400	-10.39%
INDUSTRIAL	4	353,200	0	353,200	350,600	0.00%
RESIDENTIAL	225	9,492,400	0	9,492,400	8,655,800	9.67%
DEVELOPMENTAL	0	0	0	0	0	0.00%
PERSONAL	25	428,500	0	428,500	603,400	-28.99%
<b>TOTAL</b>	<b>294</b>	<b>11,998,900</b>	<b>0</b>	<b>11,998,900</b>	<b>11,517,500</b>	<b>4.18%</b>
<b>MARTIN VILLAGE</b>						
AGRICULTURAL	6	825,700	0	825,700	792,500	4.19%
COMMERCIAL	22	1,570,400	0	1,570,400	1,507,700	4.16%
INDUSTRIAL	6	353,800	0	353,800	368,300	-3.94%
RESIDENTIAL	145	5,699,900	0	5,699,900	5,903,300	-3.45%
DEVELOPMENTAL		0	0	0	0	0.00%
PERSONAL	28	1,565,967	0	1,565,967	1,613,660	-2.96%
<b>TOTAL</b>	<b>207</b>	<b>10,015,767</b>	<b>0</b>	<b>10,015,767</b>	<b>10,185,460</b>	<b>-1.67%</b>
<b>TOTAL VILLAGES</b>	<b>501</b>	<b>22,014,667</b>	<b>0</b>	<b>22,014,667</b>	<b>21,702,960</b>	<b>1.44%</b>

**2014 ALLEGAN COUNTY EQUALIZATION**

REAL PROPERTY

PARCEL COUNT PER CLASS

UNIT	AGR.	COM.	IND.	RES.	DEV.	2014 TOTAL	2013 TOTAL	CHANGE
<b>TOWNSHIPS</b>								
ALLEGAN	205	104	37	2,344	0	2,690	2,698	-0.30%
CASCO	386	31	30	3,455	0	3,902	3,903	-0.03%
CHESHIRE	167	18	16	1,424	0	1,625	1,625	0.00%
CLYDE	46	12	2	1,114	0	1,174	1,178	-0.34%
DORR (incl. REZ)	285	129	57	2,658	0	3,129	3,134	-0.16%
FILLMORE	380	130	8	867	1	1,386	1,384	0.14%
GANGES	155	45	14	2,149	0	2,363	2,355	0.34%
GUN PLAIN	180	94	45	2,545	0	2,864	2,857	0.25%
HEATH	108	64	45	1,474	0	1,691	1,680	0.65%
HOPKINS	393	59	11	867	9	1,339	1,336	0.22%
LAKETOWN	40	41	9	3,006	7	3,103	3,092	0.36%
LEE	129	49	9	2,901	0	3,088	3,089	-0.03%
LEIGHTON (incl. REZ)	259	85	95	2,141	0	2,580	2,550	1.18%
MANLIUS	130	130	18	1,452	0	1,730	1,737	-0.40%
MARTIN	337	59	23	1,022	0	1,441	1,439	0.14%
MONTEREY	229	17	12	965	0	1,223	1,223	0.00%
OTSEGO	151	160	31	2,292	0	2,634	2,636	-0.08%
OVERISEL	446	32	18	1,014	0	1,510	1,503	0.47%
SALEM	249	30	24	1,808	0	2,111	2,111	0.00%
SAUGATUCK	86	158	6	2,552	1	2,803	2,815	-0.43%
TROWBRIDGE	267	46	8	1,299	0	1,620	1,623	-0.18%
VALLEY	5	13	25	1,573	0	1,616	1,610	0.37%
WATSON	146	15	22	1,000	0	1,183	1,178	0.42%
WAYLAND	143	66	12	1,501	6	1,728	1,734	-0.35%
<b>TOTAL TOWNSHIPS</b>	<b>4,922</b>	<b>1,587</b>	<b>577</b>	<b>43,423</b>	<b>24</b>	<b>50,533</b>	<b>50,490</b>	<b>0.09%</b>
<b>CITIES</b>								
ALLEGAN	0	188	59	1,657	0	1,904	1,909	-0.26%
FENNVILLE	0	60	9	360	0	429	427	0.47%
HOLLAND (incl. REZ)	11	267	134	2,359	4	2,775	2,783	-0.29%
OTSEGO (incl. REZ)	0	113	29	1,449	0	1,591	1,590	0.06%
PLAINWELL (incl. REZ)	0	152	49	1,210	0	1,411	1,414	-0.21%
SAUGATUCK	0	169	0	934	0	1,103	1,106	-0.27%
SOUTH HAVEN	0	0	0	16	0	16	16	0.00%
WAYLAND	1	154	29	1,009	4	1,197	1,196	0.08%
CITY OF THE VILLAGE OF DOUGLAS	0	149	7	1,177	0	1,333	1,304	2.22%
<b>TOTAL CITIES</b>	<b>12</b>	<b>1,252</b>	<b>316</b>	<b>10,171</b>	<b>8</b>	<b>11,759</b>	<b>11,745</b>	<b>0.12%</b>
<b>TOTAL COUNTY</b>	<b>4,934</b>	<b>2,839</b>	<b>893</b>	<b>53,594</b>	<b>32</b>	<b>62,292</b>	<b>62,235</b>	<b>0.09%</b>

**2014 ALLEGAN COUNTY EQUALIZATION**  
**PERSONAL PROPERTY**  
**PARCEL COUNT PER CLASS**

UNIT	AGR.	COM.	IND.	RES.	UTIL.	2014 TOTAL	2013 TOTAL	CHANGE
<b>TOWNSHIPS</b>								
ALLEGAN	0	102	9	0	4	115	120	-4.17%
CASCO	0	53	0	0	13	66	56	17.86%
CHESHIRE	0	22	3	0	6	31	30	3.33%
CLYDE	0	21	0	0	5	26	25	4.00%
DORR	0	183	3	0	13	199	201	-1.00%
FILLMORE	0	103	6	0	14	123	127	-3.15%
GANGES	0	73	4	0	6	83	83	0.00%
GUN PLAIN	0	67	6	0	12	85	90	-5.56%
HEATH	0	103	8	0	10	121	113	7.08%
HOPKINS	0	44	3	0	11	58	61	-4.92%
LAKETOWN	0	48	2	0	6	56	61	-8.20%
LEE	0	44	1	0	7	52	58	-10.34%
LEIGHTON	0	110	8	0	14	132	142	-7.04%
MANLIUS	0	29	2	0	13	44	52	-15.38%
MARTIN	0	54	1	0	10	65	67	-2.99%
MONTEREY	0	29	3	0	10	42	45	-6.67%
OTSEGO	0	203	7	0	16	226	232	-2.59%
OVERISEL	0	52	3	0	11	66	57	15.79%
SALEM	0	37	0	0	24	61	65	-6.15%
SAUGATUCK	0	123	0	0	8	131	125	4.80%
TROWBRIDGE	0	36	3	0	10	49	50	-2.00%
VALLEY	0	17	1	0	6	24	25	-4.00%
WATSON	0	36	2	0	11	49	45	8.89%
WAYLAND	0	73	3	0	11	87	92	-5.43%
<b>TOTAL TOWNSHIPS</b>	<b>0</b>	<b>1,662</b>	<b>78</b>	<b>0</b>	<b>251</b>	<b>1,991</b>	<b>2,022</b>	<b>-1.53%</b>
<b>CITIES</b>								
ALLEGAN	0	267	12	0	2	281	288	-2.43%
FENVILLE	0	61	4	0	2	67	60	11.67%
HOLLAND	0	422	115	0	4	541	537	0.74%
OTSEGO	0	139	12	0	2	153	139	10.07%
PLAINWELL	0	155	23	0	5	183	212	-13.68%
SAUGATUCK	0	148	0	0	2	150	147	2.04%
SOUTH HAVEN	0	0	0	0	0	0	0	0.00%
WAYLAND	0	160	3	0	6	169	186	-9.14%
CITY OF THE VILLAGE OF DOUGLAS	0	160	3	0	3	166	164	1.22%
<b>TOTAL CITIES</b>	<b>0</b>	<b>1,512</b>	<b>172</b>	<b>0</b>	<b>26</b>	<b>1,710</b>	<b>1,733</b>	<b>-1.33%</b>
<b>TOTAL COUNTY</b>	<b>0</b>	<b>3,174</b>	<b>250</b>	<b>0</b>	<b>277</b>	<b>3,701</b>	<b>3,755</b>	<b>-1.44%</b>

**2014 ALLEGAN COUNTY EQUALIZATION**  
TOTAL REAL PROPERTY

UNIT	2014 ASSESSED VALUE	VALUE ADJUSTMENT	2014 EQUALIZED VALUE	RATIO TO VALUE	FACTOR	% OF TOTAL
<b>TOWNSHIPS</b>						
ALLEGAN	149,000,200	0	149,000,200	49.19%	1.00000	3.09%
CASCO	300,958,300	0	300,958,300	49.76%	1.00000	6.24%
CHESHIRE	80,173,300	0	80,173,300	49.41%	1.00000	1.66%
CLYDE	58,876,000	0	58,876,000	49.98%	1.00000	1.22%
DORR	236,603,966	(11,306)	236,592,660	49.64%	0.99996	4.91%
FILLMORE	125,005,900	0	125,005,900	49.50%	1.00000	2.59%
GANGES	250,645,500	0	250,645,500	49.83%	1.00000	5.20%
GUN PLAIN	212,937,829	0	212,937,829	49.70%	1.00000	4.42%
HEATH	119,965,700	0	119,965,700	49.57%	1.00000	2.49%
HOPKINS	115,101,900	0	115,101,900	49.94%	1.00000	2.39%
LAKETOWN	411,615,600	0	411,615,600	49.85%	1.00000	8.54%
LEE	68,762,000	0	68,762,000	49.82%	1.00000	1.43%
LEIGHTON	216,007,600	0	216,007,600	49.70%	1.00000	4.48%
MANLIUS	111,312,600	0	111,312,600	49.86%	1.00000	2.31%
MARTIN	110,298,500	0	110,298,500	49.84%	1.00000	2.29%
MONTEREY	96,962,600	0	96,962,600	49.72%	1.00000	2.01%
OTSEGO	172,749,280	0	172,749,280	49.81%	1.00000	3.58%
OVERISEL	140,584,900	0	140,584,900	49.71%	1.00000	2.92%
SALEM	166,341,100	0	166,341,100	49.84%	1.00000	3.45%
SAUGATUCK	315,694,120	0	315,694,120	49.94%	1.00000	6.55%
TROWBRIDGE	86,633,200	0	86,633,200	49.73%	1.00000	1.80%
VALLEY	77,068,600	0	77,068,600	49.93%	1.00000	1.60%
WATSON	83,706,700	0	83,706,700	49.82%	1.00000	1.74%
WAYLAND	123,584,100	0	123,584,100	49.77%	1.00000	2.56%
<b>TOTAL TOWNSHIPS</b>	<b>3,830,589,495</b>	<b>(11,306)</b>	<b>3,830,578,189</b>			<b>79.46%</b>
<b>CITIES</b>						
ALLEGAN	104,993,200	0	104,993,200	49.89%	1.00000	2.18%
FENNVILLE	18,596,800	0	18,596,800	49.74%	1.00000	0.39%
HOLLAND	288,520,800	0	288,520,800	49.81%	1.00000	5.98%
OTSEGO	75,942,300	0	75,942,300	49.60%	1.00000	1.58%
PLAINWELL	75,050,100	0	75,050,100	49.63%	1.00000	1.56%
SAUGATUCK	171,789,400	0	171,789,400	49.58%	1.00000	3.56%
SOUTH HAVEN	3,694,800	0	3,694,800	49.96%	1.00000	0.08%
WAYLAND	89,857,600	0	89,857,600	49.78%	1.00000	1.86%
CITY OF THE VILLAGE OF DOUGLAS	161,921,000	0	161,921,000	49.40%	1.00000	3.36%
<b>TOTAL CITIES</b>	<b>990,366,000</b>	<b>0</b>	<b>990,366,000</b>			<b>20.54%</b>
<b>TOTAL COUNTY</b>	<b>4,820,955,495</b>	<b>(11,306)</b>	<b>4,820,944,189</b>			<b>100.00%</b>

\*SEE INDIVIDUAL CLASS FOR FACTORS

**2014 ALLEGAN COUNTY EQUALIZATION**  
**AGRICULTURAL REAL PROPERTY**

UNIT	2014 ASSESSED VALUE	VALUE ADJUSTMENT	2014 EQUALIZED VALUE	RATIO TO VALUE	FACTOR	% OF CLASS
<b>TOWNSHIPS</b>						
ALLEGAN	25,167,300	0	25,167,300	49.38%	1.00000	3.76%
CASCO	30,296,800	0	30,296,800	49.39%	1.00000	4.52%
CHESHIRE	19,737,500	0	19,737,500	49.31%	1.00000	2.95%
CLYDE	6,040,700	0	6,040,700	49.99%	1.00000	0.90%
DORR	41,714,000	0	41,714,000	49.82%	1.00000	6.23%
FILLMORE	54,609,000	0	54,609,000	49.47%	1.00000	8.16%
GANGES	20,415,500	0	20,415,500	49.47%	1.00000	3.05%
GUN PLAIN	18,970,800	0	18,970,800	49.79%	1.00000	2.83%
HEATH	13,556,050	0	13,556,050	49.97%	1.00000	2.02%
HOPKINS	58,211,100	0	58,211,100	49.91%	1.00000	8.69%
LAKETOWN	6,836,200	0	6,836,200	49.93%	1.00000	1.02%
LEE	9,515,000	0	9,515,000	49.79%	1.00000	1.42%
LEIGHTON	38,620,400	0	38,620,400	49.67%	1.00000	5.77%
MANLIUS	18,464,250	0	18,464,250	49.96%	1.00000	2.76%
MARTIN	54,072,900	0	54,072,900	49.81%	1.00000	8.08%
MONTEREY	40,465,800	0	40,465,800	49.88%	1.00000	6.04%
OTSEGO	19,009,930	0	19,009,930	49.41%	1.00000	2.84%
OVERISEL	63,795,400	0	63,795,400	49.88%	1.00000	9.53%
SALEM	42,011,500	0	42,011,500	49.55%	1.00000	6.27%
SAUGATUCK	8,499,300	0	8,499,300	49.39%	1.00000	1.27%
TROWBRIDGE	30,642,100	0	30,642,100	49.99%	1.00000	4.58%
VALLEY	1,111,300	0	1,111,300	49.68%	1.00000	0.17%
WATSON	26,789,100	0	26,789,100	49.57%	1.00000	4.00%
WAYLAND	20,168,100	0	20,168,100	49.71%	1.00000	3.01%
<b>TOTAL TOWNSHIPS</b>	<b>668,720,030</b>	<b>0</b>	<b>668,720,030</b>			<b>99.87%</b>
<b>CITIES</b>						
ALLEGAN	0	0	0	0.00%		0.00%
FENNVILLE	0	0	0	0.00%		0.00%
HOLLAND	837,900	0	837,900	49.78%	1.00000	0.13%
OTSEGO	0	0	0	0.00%		0.00%
PLAINWELL	0	0	0	0.00%		0.00%
SAUGATUCK	0	0	0	0.00%		0.00%
SOUTH HAVEN	0	0	0	0.00%		0.00%
WAYLAND	2,000	0	2,000	49.25%	1.00000	0.00%
CITY OF THE VILLAGE OF DOUGLAS	0	0	0	0.00%		0.00%
<b>TOTAL CITIES</b>	<b>839,900</b>	<b>0</b>	<b>839,900</b>			<b>0.13%</b>
<b>TOTAL COUNTY</b>	<b>669,559,930</b>	<b>0</b>	<b>669,559,930</b>			<b>100.00%</b>



**2014 ALLEGAN COUNTY EQUALIZATION**  
**COMMERCIAL REAL PROPERTY**

UNIT	2014 ASSESSED VALUE	VALUE ADJUSTMENT	2014 EQUALIZED VALUE	RATIO TO VALUE	FACTOR	% OF CLASS
<b>TOWNSHIPS</b>						
ALLEGAN	10,547,500	0	10,547,500	49.71%	1.00000	2.57%
CASCO	5,486,300	0	5,486,300	49.89%	1.00000	1.34%
CHESHIRE	2,410,900	0	2,410,900	49.83%	1.00000	0.59%
CLYDE	556,800	0	556,800	49.88%	1.00000	0.14%
DORR	17,818,066	0	17,818,066	49.85%	1.00000	4.34%
FILLMORE	12,041,100	0	12,041,100	49.84%	1.00000	2.94%
GANGES	4,878,200	0	4,878,200	49.78%	1.00000	1.19%
GUN PLAIN	17,077,600	0	17,077,600	49.38%	1.00000	4.16%
HEATH	7,192,400	0	7,192,400	49.51%	1.00000	1.75%
HOPKINS	5,367,800	0	5,367,800	49.95%	1.00000	1.31%
LAKETOWN	7,366,900	0	7,366,900	49.50%	1.00000	1.80%
LEE	2,656,100	0	2,656,100	49.01%	1.00000	0.65%
LEIGHTON	12,417,400	0	12,417,400	49.54%	1.00000	3.03%
MANLIUS	1,402,650	0	1,402,650	49.95%	1.00000	0.34%
MARTIN	7,068,800	0	7,068,800	49.77%	1.00000	1.72%
MONTEREY	4,020,900	0	4,020,900	49.63%	1.00000	0.98%
OTSEGO	35,643,400	0	35,643,400	49.99%	1.00000	8.69%
OVERISEL	3,080,150	0	3,080,150	49.61%	1.00000	0.75%
SALEM	7,569,900	0	7,569,900	49.98%	1.00000	1.85%
SAUGATUCK	11,947,800	0	11,947,800	49.78%	1.00000	2.91%
TROWBRIDGE	3,781,100	0	3,781,100	49.15%	1.00000	0.92%
VALLEY	812,700	0	812,700	49.82%	1.00000	0.20%
WATSON	2,159,100	0	2,159,100	49.71%	1.00000	0.53%
WAYLAND	7,940,800	0	7,940,800	49.28%	1.00000	1.94%
<b>TOTAL TOWNSHIPS</b>	<b>191,244,366</b>	<b>0</b>	<b>191,244,366</b>			<b>46.62%</b>
<b>CITIES</b>						
ALLEGAN	24,629,000	0	24,629,000	49.89%	1.00000	6.00%
FENNVILLE	3,901,800	0	3,901,800	49.62%	1.00000	0.95%
HOLLAND	64,019,900	0	64,019,900	49.96%	1.00000	15.61%
OTSEGO	10,681,100	0	10,681,100	49.86%	1.00000	2.60%
PLAINWELL	17,439,200	0	17,439,200	49.19%	1.00000	4.25%
SAUGATUCK	38,275,900	0	38,275,900	49.70%	1.00000	9.33%
SOUTH HAVEN	0	0	0	0.00%		0.00%
WAYLAND	36,744,600	0	36,744,600	49.90%	1.00000	8.96%
CITY OF THE VILLAGE OF DOUGLAS	23,263,600	0	23,263,600	49.93%	1.00000	5.67%
<b>TOTAL CITIES</b>	<b>218,955,100</b>	<b>0</b>	<b>218,955,100</b>			<b>53.38%</b>
<b>TOTAL COUNTY</b>	<b>410,199,466</b>	<b>0</b>	<b>410,199,466</b>			<b>100.00%</b>

**2014 ALLEGAN COUNTY EQUALIZATION**  
**INDUSTRIAL REAL PROPERTY**

UNIT	2014 ASSESSED VALUE	VALUE ADJUSTMENT	2014 EQUALIZED VALUE	RATIO TO VALUE	FACTOR	% OF CLASS
<b>TOWNSHIPS</b>						
ALLEGAN	3,169,200	0	3,169,200	49.34%	1.00000	1.52%
CASCO	2,250,200	0	2,250,200	49.87%	1.00000	1.08%
CHESHIRE	1,849,000	0	1,849,000	49.77%	1.00000	0.89%
CLYDE	31,600	0	31,600	49.81%	1.00000	0.02%
DORR (incl. REZ)	2,686,800	(11,306)	2,675,494	50.21%	0.99580	1.28%
FILLMORE	893,600	0	893,600	49.69%	1.00000	0.43%
GANGES	1,355,900	0	1,355,900	49.83%	1.00000	0.65%
GUN PLAIN	16,467,000	0	16,467,000	49.98%	1.00000	7.89%
HEATH	4,162,200	0	4,162,200	49.44%	1.00000	1.99%
HOPKINS	954,000	0	954,000	49.98%	1.00000	0.46%
LAKETOWN	1,134,300	0	1,134,300	50.00%	1.00000	0.54%
LEE	187,600	0	187,600	49.94%	1.00000	0.09%
LEIGHTON (incl. REZ)	9,521,300	0	9,521,300	49.36%	1.00000	4.56%
MANLIUS	1,622,200	0	1,622,200	49.75%	1.00000	0.78%
MARTIN	967,600	0	967,600	49.96%	1.00000	0.46%
MONTEREY	500,800	0	500,800	49.89%	1.00000	0.24%
OTSEGO	1,523,800	0	1,523,800	49.92%	1.00000	0.73%
OVERISEL	1,551,050	0	1,551,050	49.93%	1.00000	0.74%
SALEM	4,234,900	0	4,234,900	49.65%	1.00000	2.03%
SAUGATUCK	313,400	0	313,400	49.99%	1.00000	0.15%
TROWBRIDGE	341,900	0	341,900	49.75%	1.00000	0.16%
VALLEY	1,104,500	0	1,104,500	49.93%	1.00000	0.53%
WATSON	3,131,700	0	3,131,700	49.58%	1.00000	1.50%
WAYLAND	1,725,400	0	1,725,400	49.49%	1.00000	0.83%
<b>TOTAL TOWNSHIPS</b>	<b>61,679,950</b>	<b>(11,306)</b>	<b>61,668,644</b>			<b>29.55%</b>
<b>CITIES</b>						
ALLEGAN	32,309,400	0	32,309,400	49.95%	1.00000	15.48%
FENNVILLE	2,641,200	0	2,641,200	49.89%	1.00000	1.27%
HOLLAND (incl. REZ)	93,345,300	0	93,345,300	49.70%	1.00000	44.74%
OTSEGO (incl. REZ)	6,305,900	0	6,305,900	49.41%	1.00000	3.02%
PLAINWELL (incl. REZ)	5,227,800	0	5,227,800	49.68%	1.00000	2.51%
SAUGATUCK	0	0	0	0.00%		0.00%
SOUTH HAVEN	0	0	0	0.00%		0.00%
WAYLAND	5,586,200	0	5,586,200	49.94%	1.00000	2.68%
CITY OF THE VILLAGE OF DOUGLAS	1,574,700	0	1,574,700	49.94%	1.00000	0.75%
<b>TOTAL CITIES</b>	<b>146,990,500</b>	<b>0</b>	<b>146,990,500</b>			<b>70.45%</b>
<b>TOTAL COUNTY</b>	<b>208,670,450</b>	<b>(11,306)</b>	<b>208,659,144</b>			<b>100.00%</b>

**2014 ALLEGAN COUNTY EQUALIZATION**  
RESIDENTIAL REAL PROPERTY

UNIT	2014 ASSESSED VALUE	VALUE ADJUSTMENT	2014 EQUALIZED VALUE	RATIO TO VALUE	FACTOR	% OF CLASS
<b>TOWNSHIPS</b>						
ALLEGAN	110,116,200	0	110,116,200	49.09%	1.00000	3.12%
CASCO	262,925,000	0	262,925,000	49.79%	1.00000	7.46%
CHESHIRE	56,175,900	0	56,175,900	49.41%	1.00000	1.59%
CLYDE	52,246,900	0	52,246,900	49.98%	1.00000	1.48%
DORR	174,385,100	0	174,385,100	49.56%	1.00000	4.95%
FILLMORE	57,381,800	0	57,381,800	49.46%	1.00000	1.63%
GANGES	223,995,900	0	223,995,900	49.86%	1.00000	6.36%
GUN PLAIN	160,422,429	0	160,422,429	49.69%	1.00000	4.55%
HEATH	95,055,050	0	95,055,050	49.53%	1.00000	2.70%
HOPKINS	49,527,500	0	49,527,500	49.96%	1.00000	1.41%
LAKETOWN	395,325,600	0	395,325,600	49.85%	1.00000	11.22%
LEE	56,403,300	0	56,403,300	49.86%	1.00000	1.60%
LEIGHTON	155,448,500	0	155,448,500	49.74%	1.00000	4.41%
MANLIUS	89,823,500	0	89,823,500	49.83%	1.00000	2.55%
MARTIN	48,189,200	0	48,189,200	49.87%	1.00000	1.37%
MONTEREY	51,975,100	0	51,975,100	49.59%	1.00000	1.47%
OTSEGO	116,572,150	0	116,572,150	49.82%	1.00000	3.31%
OVERISEL	72,158,300	0	72,158,300	49.55%	1.00000	2.05%
SALEM	112,524,800	0	112,524,800	49.95%	1.00000	3.19%
SAUGATUCK	291,414,620	0	291,414,620	49.97%	1.00000	8.27%
TROWBRIDGE	51,868,100	0	51,868,100	49.62%	1.00000	1.47%
VALLEY	74,040,100	0	74,040,100	49.94%	1.00000	2.10%
WATSON	51,626,800	0	51,626,800	49.97%	1.00000	1.46%
WAYLAND	92,675,400	0	92,675,400	49.84%	1.00000	2.63%
<b>TOTAL TOWNSHIPS</b>	<b>2,902,277,249</b>	<b>0</b>	<b>2,902,277,249</b>			<b>82.36%</b>
<b>CITIES</b>						
ALLEGAN	48,054,800	0	48,054,800	49.85%	1.00000	1.36%
FENVILLE	12,053,800	0	12,053,800	49.75%	1.00000	0.34%
HOLLAND	128,819,400	0	128,819,400	49.82%	1.00000	3.66%
OTSEGO	58,955,300	0	58,955,300	49.57%	1.00000	1.67%
PLAINWELL	52,383,100	0	52,383,100	49.78%	1.00000	1.49%
SAUGATUCK	133,513,500	0	133,513,500	49.55%	1.00000	3.79%
SOUTH HAVEN	3,694,800	0	3,694,800	49.96%	1.00000	0.10%
WAYLAND	47,197,300	0	47,197,300	49.68%	1.00000	1.34%
CITY OF THE VILLAGE OF DOUGLAS	137,082,700	0	137,082,700	49.31%	1.00000	3.89%
<b>TOTAL CITIES</b>	<b>621,754,700</b>	<b>0</b>	<b>621,754,700</b>			<b>17.64%</b>
<b>TOTAL COUNTY</b>	<b>3,524,031,949</b>	<b>0</b>	<b>3,524,031,949</b>			<b>100.00%</b>

**2014 ALLEGAN COUNTY EQUALIZATION**  
DEVELOPMENTAL REAL PROPERTY

UNIT	2014 ASSESSED VALUE	VALUE ADJUSTMENT	2014 EQUALIZED VALUE	RATIO TO VALUE	FACTOR	% OF CLASS
<b>TOWNSHIPS</b>						
ALLEGAN	0	0	0	0.00%		0.00%
CASCO	0	0	0	0.00%		0.00%
CHESHIRE	0	0	0	0.00%		0.00%
CLYDE	0	0	0	0.00%		0.00%
DORR	0	0	0	0.00%		0.00%
FILLMORE	80,400	0	80,400	49.78%	1.00000	0.95%
GANGES	0	0	0	0.00%		0.00%
GUN PLAIN	0	0	0	0.00%		0.00%
HEATH	0	0	0	0.00%		0.00%
HOPKINS	1,041,500	0	1,041,500	49.92%		12.26%
LAKETOWN	952,600	0	952,600	49.96%	1.00000	11.22%
LEE	0	0	0	0.00%		0.00%
LEIGHTON	0	0	0	0.00%		0.00%
MANLIUS	0	0	0.00	0.00%		0.00%
MARTIN	0	0	0	0.00%		0.00%
MONTEREY	0	0	0	0.00%		0.00%
OTSEGO	0	0	0	0.00%		0.00%
OVERISEL	0	0	0	0.00%		0.00%
SALEM	0	0	0	0.00%		0.00%
SAUGATUCK	3,519,000	0	3,519,000	50.00%		41.43%
TROWBRIDGE	0	0	0	0.00%		0.00%
VALLEY	0	0	0	0.00%		0.00%
WATSON	0	0	0	0.00%		0.00%
WAYLAND	1,074,400	0	1,074,400	49.65%	1.00000	12.65%
<b>TOTAL TOWNSHIPS</b>	<b>6,667,900</b>	<b>0</b>	<b>6,667,900</b>			<b>78.50%</b>
<b>CITIES</b>						
ALLEGAN	0	0	0	0.00%		0.00%
FENNVILLE	0	0	0	0.00%		0.00%
HOLLAND	1,498,300	0	1,498,300	49.75%	1.00000	17.64%
OTSEGO	0	0	0	0.00%		0.00%
PLAINWELL	0	0	0	0.00%		0.00%
SAUGATUCK	0	0	0	0.00%		0.00%
SOUTH HAVEN	0	0	0	0.00%		0.00%
WAYLAND	327,500	0	327,500	49.41%	1.00000	3.86%
CITY OF THE VILLAGE OF DOUGLAS	0	0	0	0.00%		0.00%
<b>TOTAL CITIES</b>	<b>1,825,800</b>	<b>0</b>	<b>1,825,800</b>			<b>21.50%</b>
<b>TOTAL COUNTY</b>	<b>8,493,700</b>	<b>0</b>	<b>8,493,700</b>			<b>100.00%</b>

**2014 ALLEGAN COUNTY EQUALIZATION**  
PERSONAL PROPERTY

UNIT	2014 ASSESSED VALUE	VALUE ADJUSTMENT	2014 EQUALIZED VALUE	RATIO TO VALUE	FACTOR	% OF CLASS
<b>TOWNSHIPS</b>						
ALLEGAN	6,945,600	0	6,945,600	50.00%	1.00000	1.44%
CASCO	5,540,200	0	5,540,200	50.00%	1.00000	1.15%
CHESHIRE	3,144,600	0	3,144,600	50.00%	1.00000	0.65%
CLYDE	1,777,400	0	1,777,400	50.00%	1.00000	0.37%
DORR	10,201,300	0	10,201,300	50.00%	1.00000	2.12%
FILLMORE	5,914,500	0	5,914,500	50.00%	1.00000	1.23%
GANGES	5,554,200	0	5,554,200	50.00%	1.00000	1.15%
GUN PLAIN	35,693,800	0	35,693,800	50.00%	1.00000	7.41%
HEATH	8,545,186	0	8,545,186	50.00%	1.00000	1.77%
HOPKINS	3,299,500	0	3,299,500	50.00%	1.00000	0.69%
LAKETOWN	4,829,900	0	4,829,900	50.00%	1.00000	1.00%
LEE	4,078,700	0	4,078,700	50.00%	1.00000	0.85%
LEIGHTON	10,382,900	0	10,382,900	50.00%	1.00000	2.16%
MANLIUS	6,230,925	0	6,230,925	50.00%	1.00000	1.29%
MARTIN	4,184,095	0	4,184,095	50.00%	1.00000	0.87%
MONTEREY	3,385,400	0	3,385,400	50.00%	1.00000	0.70%
OTSEGO	8,988,950	0	8,988,950	50.00%	1.00000	1.87%
OVERISEL	23,384,703	0	23,384,703	50.00%	1.00000	4.86%
SALEM	13,581,000	0	13,581,000	50.00%	1.00000	2.82%
SAUGATUCK	5,608,900	0	5,608,900	50.00%	1.00000	1.16%
TROWBRIDGE	4,760,100	0	4,760,100	50.00%	1.00000	0.99%
VALLEY	1,394,397	0	1,394,397	50.00%	1.00000	0.29%
WATSON	3,066,000	0	3,066,000	50.00%	1.00000	0.64%
WAYLAND	6,531,200	0	6,531,200	50.00%	1.00000	1.36%
<b>TOTAL TOWNSHIPS</b>	<b>187,023,456</b>	<b>0</b>	<b>187,023,456</b>			<b>38.83%</b>
<b>CITIES</b>						
ALLEGAN	52,674,200	0	52,674,200	50.00%	1.00000	10.94%
FENNVILLE	4,889,500	0	4,889,500	50.00%	1.00000	1.02%
HOLLAND	196,262,000	0	196,262,000	50.00%	1.00000	40.75%
OTSEGO	16,982,400	0	16,982,400	50.00%	1.00000	3.53%
PLAINWELL	8,942,000	0	8,942,000	50.00%	1.00000	1.86%
SAUGATUCK	1,378,100	0	1,378,100	50.00%	1.00000	0.29%
SOUTH HAVEN	0	0	0	0.00%	0.00000	0.00%
WAYLAND	10,777,800	0	10,777,800	50.00%	1.00000	2.24%
CITY OF THE VILLAGE OF DOUGLAS	2,681,300	0	2,681,300	50.00%	1.00000	0.56%
<b>TOTAL CITIES</b>	<b>294,587,300</b>	<b>0</b>	<b>294,587,300</b>			<b>61.17%</b>
<b>TOTAL COUNTY</b>	<b>481,610,756</b>	<b>0</b>	<b>481,610,756</b>			<b>100.00%</b>

**2014 ALLEGAN COUNTY**  
**TABULATION OF COUNTY EQUALIZED VALUES**  
**BY UNIT, CLASSIFICATION AND SCHOOL DISTRICT**

**FROM UNIT MISC TOT&STAT**

UNITS	AGRICULTURAL	COMMERCIAL	INDUSTRIAL	RESIDENTIAL	DEVELOPMENTAL	TOTAL REAL	PERSONAL	TOTAL EQUALIZED
<b>Allegan Township</b>								
03030 Allegan Schools	25,046,400	10,547,500	3,169,200	109,985,000	0	148,748,100	6,945,600	155,693,700
03070 Hopkins Schools	120,900	0	0	131,200	0	252,100	0	252,100
<b>Total Allegan Twp</b>	<b>25,167,300</b>	<b>10,547,500</b>	<b>3,169,200</b>	<b>110,116,200</b>	<b>0</b>	<b>149,000,200</b>	<b>6,945,600</b>	<b>155,945,800</b>
<b>Casco Township</b>								
80090 Bloomingdale Schools	360,700	20,300	0	1,170,800	0	1,551,800	177,500	1,729,300
03050 Fennville Schools	5,027,700	7,600	19,600	6,039,300	0	11,094,200	353,900	11,448,100
80010 South Haven Schools	24,908,400	5,458,400	2,230,600	255,632,500	0	288,229,900	5,008,800	293,238,700
03440 Glenn Schools	0	0	0	82,400	0	82,400	0	82,400
<b>Total Casco Twp</b>	<b>30,296,800</b>	<b>5,486,300</b>	<b>2,250,200</b>	<b>262,925,000</b>	<b>0</b>	<b>300,958,300</b>	<b>5,540,200</b>	<b>306,498,500</b>
<b>Cheshire Township</b>								
03030 Allegan Schools	13,670,100	1,748,100	1,390,900	45,592,800	0	62,401,900	2,552,700	64,954,600
80090 Bloomingdale Schools	6,067,400	662,800	458,100	10,583,100	0	17,771,400	591,900	18,363,300
<b>Total Cheshire Twp</b>	<b>19,737,500</b>	<b>2,410,900</b>	<b>1,849,000</b>	<b>56,175,900</b>	<b>0</b>	<b>80,173,300</b>	<b>3,144,600</b>	<b>83,317,900</b>
<b>Clyde Township</b>								
03050 Fennville Schools	6,040,700	556,800	31,600	52,246,900	0	58,876,000	1,777,400	60,653,400
<b>Total Clyde Twp</b>	<b>6,040,700</b>	<b>556,800</b>	<b>31,600</b>	<b>52,246,900</b>	<b>0</b>	<b>58,876,000</b>	<b>1,777,400</b>	<b>60,653,400</b>
<b>Dorr Township</b>								
03070 Hopkins Schools (factored IND)	18,210,200	827,187	184,421	53,276,600	0	72,498,408	1,892,300	74,390,708
03040 Wayland Schools (factored IND)	23,503,800	16,690,879	2,491,073	120,987,600	0	163,673,352	8,309,000	171,982,352
41040 Byron Center Schools	0	300,000	0	120,900	0	420,900	0	420,900
<b>Total Dorrr Township</b>	<b>41,714,000</b>	<b>17,818,066</b>	<b>2,675,494</b>	<b>174,385,100</b>	<b>0</b>	<b>236,592,660</b>	<b>10,201,300</b>	<b>246,793,960</b>
<b>Fillmore Township</b>								
03100 Hamilton Schools	52,449,700	12,041,100	893,600	52,219,500	80,400	117,684,300	5,747,700	123,432,000
70350 Zeeland Schools	2,159,300	0	0	5,162,300	0	7,321,600	166,800	7,488,400
<b>Total Fillmore Twp</b>	<b>54,609,000</b>	<b>12,041,100</b>	<b>893,600</b>	<b>57,381,800</b>	<b>80,400</b>	<b>125,005,900</b>	<b>5,914,500</b>	<b>130,920,400</b>
<b>Ganges Township</b>								
03050 Fennville Schools	19,657,900	4,390,600	1,355,900	165,215,800	0	190,620,200	5,092,800	195,713,000
03440 Glenn Schools	757,600	487,600	0	58,780,100	0	60,025,300	461,400	60,486,700
<b>Total Ganges Twp</b>	<b>20,415,500</b>	<b>4,878,200</b>	<b>1,355,900</b>	<b>223,995,900</b>	<b>0</b>	<b>250,645,500</b>	<b>5,554,200</b>	<b>256,199,700</b>
<b>Gun Plain Township</b>								
08010 Delton-Kellogg Schools	0	0	0	300,700	0	300,700	46,000	346,700
03060 Martin Schools	1,349,200	11,200	44,800	7,024,900	0	8,430,100	120,300	8,550,400
03010 Plainwell Schools	17,621,600	17,066,400	16,422,200	153,096,829	0	204,207,029	35,527,500	239,734,529
<b>Total Gun Plain Twp</b>	<b>18,970,800</b>	<b>17,077,600</b>	<b>16,467,000</b>	<b>160,422,429</b>	<b>0</b>	<b>212,937,829</b>	<b>35,693,800</b>	<b>248,631,629</b>
<b>Heath Township</b>								
03030 Allegan Schools	3,623,250	0	397,500	15,748,300	0	19,769,050	526,174	20,295,224
03100 Hamilton Schools	9,932,800	7,192,400	3,764,700	79,306,750	0	100,196,650	8,019,012	108,215,662
<b>Total Heath Twp</b>	<b>13,556,050</b>	<b>7,192,400</b>	<b>4,162,200</b>	<b>95,055,050</b>	<b>0</b>	<b>119,965,700</b>	<b>8,545,186</b>	<b>128,510,886</b>
<b>Hopkins Township</b>								
03070 Hopkins Schools	47,237,900	3,105,500	792,000	39,264,400	0	90,399,800	2,504,400	92,904,200
03060 Martin Schools	183,100	0	0	603,700	0	786,800	9,200	796,000
03040 Wayland Schools	10,790,100	2,262,300	162,000	9,659,400	1,041,500	23,915,300	785,900	24,701,200
<b>Total Hopkins Twp</b>	<b>58,211,100</b>	<b>5,367,800</b>	<b>954,000</b>	<b>49,527,500</b>	<b>1,041,500</b>	<b>115,101,900</b>	<b>3,299,500</b>	<b>118,401,400</b>
<b>Laketown Township</b>								
03100 Hamilton Schools	6,138,000	5,731,500	1,119,300	104,393,200	952,600	118,334,600	2,415,200	120,749,800
70020 Holland Schools	472,700	235,300	9,400	166,187,500	0	166,904,900	1,500,300	168,405,200
03080 Saugatuck Schools	225,500	1,400,100	5,600	124,744,900	0	126,376,100	914,400	127,290,500
<b>Total Laketown Twp</b>	<b>6,836,200</b>	<b>7,366,900</b>	<b>1,134,300</b>	<b>395,325,600</b>	<b>952,600</b>	<b>411,615,600</b>	<b>4,829,900</b>	<b>416,445,500</b>
<b>Lee Township</b>								
03030 Allegan Schools	149,200	0	0	80,600	0	229,800	3,100	232,900
80090 Bloomingdale Schools	9,303,100	2,642,200	187,600	49,360,800	0	61,493,700	3,857,100	65,350,800
03050 Fennville Schools	62,700	13,900	0	6,961,900	0	7,038,500	218,500	7,257,000
<b>Total Lee Township</b>	<b>9,515,000</b>	<b>2,656,100</b>	<b>187,600</b>	<b>56,403,300</b>	<b>0</b>	<b>68,762,000</b>	<b>4,078,700</b>	<b>72,840,700</b>

**2014 ALLEGAN COUNTY**  
**TABULATION OF COUNTY EQUALIZED VALUES**  
**BY UNIT, CLASSIFICATION AND SCHOOL DISTRICT**

**FROM UNIT MISC TOT&STAT**

UNITS	AGRICULTURAL	COMMERCIAL	INDUSTRIAL	RESIDENTIAL	DEVELOPMENTAL	TOTAL REAL	PERSONAL	TOTAL EQUALIZED
<b>Leighton Township</b>								
41050 Caledonia Schools	5,257,200	146,000	1,148,800	73,437,600	0	79,989,600	1,563,600	81,553,200
08050 Thomapple-Kellogg Schools	7,880,400	0	2,331,900	6,584,700	0	16,797,000	1,603,400	18,400,400
03040 Wayland Schools	25,482,800	12,271,400	6,040,600	75,426,200	0	119,221,000	7,215,900	126,436,900
<b>Total Leighton Twp</b>	<b>38,620,400</b>	<b>12,417,400</b>	<b>9,521,300</b>	<b>155,448,500</b>	<b>0</b>	<b>216,007,600</b>	<b>10,382,900</b>	<b>226,390,500</b>
<b>Manlius Township</b>								
03050 Fennville Schools	4,368,650	734,400	163,300	37,083,700	0	42,350,050	1,443,425	43,793,475
03100 Hamilton Schools	14,095,600	668,250	1,458,900	52,739,800	0	68,962,550	4,787,500	73,750,050
<b>Total Manlius Twp</b>	<b>18,464,250</b>	<b>1,402,650</b>	<b>1,622,200</b>	<b>89,823,500</b>	<b>0</b>	<b>111,312,600</b>	<b>6,230,925</b>	<b>117,543,525</b>
<b>Martin Township</b>								
03060 Martin Schools	52,290,900	7,068,800	967,600	46,662,600	0	106,989,900	4,133,504	111,123,404
03010 Plainwell Schools	1,782,000	0	0	1,526,600	0	3,308,600	50,591	3,359,191
<b>Total Martin Twp</b>	<b>54,072,900</b>	<b>7,068,800</b>	<b>967,600</b>	<b>48,189,200</b>	<b>0</b>	<b>110,298,500</b>	<b>4,184,095</b>	<b>114,482,595</b>
<b>Monterey Township</b>								
03030 Allegan Schools	5,256,300	370,600	0	18,816,500	0	24,443,400	645,000	25,088,400
03100 Hamilton Schools	998,600	749,800	0	5,900,100	0	7,648,500	295,500	7,944,000
03070 Hopkins Schools	34,210,900	2,900,500	500,800	27,258,500	0	64,870,700	2,444,900	67,315,600
<b>Total Monterey Twp</b>	<b>40,465,800</b>	<b>4,020,900</b>	<b>500,800</b>	<b>51,975,100</b>	<b>0</b>	<b>96,962,600</b>	<b>3,385,400</b>	<b>100,348,000</b>
<b>Otsego Township</b>								
03030 Allegan Schools	2,327,000	1,104,600	0	4,918,600	0	8,350,200	196,050	8,546,250
03060 Martin Schools	191,100	0	16,300	620,100	0	827,500	50,000	877,500
03020 Otsego Schools	15,938,530	30,668,300	1,499,500	103,165,450	0	151,271,780	8,061,900	159,333,680
03026 Otsego Sch-Martin Debt	0	0	0	196,200	0	196,200	0	196,200
03010 Plainwell Schools	553,300	3,870,500	8,000	7,671,800	0	12,103,600	681,000	12,784,600
<b>Total Otsego Twp</b>	<b>19,009,930</b>	<b>35,643,400</b>	<b>1,523,800</b>	<b>116,572,150</b>	<b>0</b>	<b>172,749,280</b>	<b>8,988,950</b>	<b>181,738,230</b>
<b>Overisel Township</b>								
03100 Hamilton Schools	50,216,100	2,512,050	1,441,000	61,513,850	0	115,683,000	22,213,585	137,896,585
70350 Zeeland Schools	13,579,300	568,100	110,050	10,644,450	0	24,901,900	1,171,118	26,073,018
<b>Total Overisel Twp</b>	<b>63,795,400</b>	<b>3,080,150</b>	<b>1,551,050</b>	<b>72,158,300</b>	<b>0</b>	<b>140,584,900</b>	<b>23,384,703</b>	<b>163,969,603</b>
<b>Salem Township</b>								
03100 Hamilton Schools	22,676,300	2,122,400	3,700,500	41,342,700	0	69,841,900	6,444,600	76,286,500
03070 Hopkins Schools	14,532,600	5,447,500	352,000	54,842,400	0	75,174,500	6,384,800	81,559,300
70190 Hudsonville Schools	0	0	0	1,407,100	0	1,407,100	5,100	1,412,200
70350 Zeeland Schools	4,802,600	0	182,400	14,932,600	0	19,917,600	746,500	20,664,100
<b>Total Salem Twp</b>	<b>42,011,500</b>	<b>7,569,900</b>	<b>4,234,900</b>	<b>112,524,800</b>	<b>0</b>	<b>166,341,100</b>	<b>13,581,000</b>	<b>179,922,100</b>
<b>Saugatuck Township</b>								
03050 Fennville Schools	7,648,300	1,562,500	107,500	76,782,660	0	86,100,960	1,457,500	87,558,460
03100 Hamilton Schools	303,100	512,100	0	3,807,100	0	4,622,300	295,900	4,918,200
03080 Saugatuck Schools	547,900	9,873,200	205,900	210,824,860	3,519,000	224,970,860	3,855,500	228,826,360
<b>Total Saugatuck Twp</b>	<b>8,499,300</b>	<b>11,947,800</b>	<b>313,400</b>	<b>291,414,620</b>	<b>3,519,000</b>	<b>315,694,120</b>	<b>5,608,900</b>	<b>321,303,020</b>
<b>Trowbridge Township</b>								
03030 Allegan Schools	27,472,900	3,781,100	341,900	47,199,800	0	78,795,700	4,554,400	83,350,100
80110 Gobles Schools	146,700	0	0	39,400	0	186,100	700	186,800
03020 Otsego Schools	3,022,500	0	0	4,628,900	0	7,651,400	205,000	7,856,400
<b>Total Trowbridge Twp</b>	<b>30,642,100</b>	<b>3,781,100</b>	<b>341,900</b>	<b>51,868,100</b>	<b>0</b>	<b>86,633,200</b>	<b>4,760,100</b>	<b>91,393,300</b>
<b>Valley Township</b>								
03030 Allegan Schools	1,111,300	800,300	1,104,500	72,412,600	0	75,428,700	1,288,908	76,717,608
03050 Fennville Schools	0	12,400	0	1,627,500	0	1,639,900	105,489	1,745,389
<b>Total Valley Twp</b>	<b>1,111,300</b>	<b>812,700</b>	<b>1,104,500</b>	<b>74,040,100</b>	<b>0</b>	<b>77,068,600</b>	<b>1,394,397</b>	<b>78,462,997</b>
<b>Watson Township</b>								
03030 Allegan Schools	4,816,700	0	11,500	3,844,700	0	8,672,900	111,200	8,784,100
03070 Hopkins Schools	7,343,200	0	157,500	13,197,900	0	20,698,600	692,200	21,390,800
03060 Martin Schools	14,629,200	2,159,100	2,962,700	33,936,700	0	53,687,700	2,247,500	55,935,200
03020 Otsego Schools	0	0	0	647,500	0	647,500	15,100	662,600
<b>Total Watson Twp</b>	<b>26,789,100</b>	<b>2,159,100</b>	<b>3,131,700</b>	<b>51,626,800</b>	<b>0</b>	<b>83,706,700</b>	<b>3,066,000</b>	<b>86,772,700</b>
<b>Wayland Township</b>								
08050 Thomapple-Kellogg Schools	831,700	0	0	872,100	0	1,703,800	21,300	1,725,100
03040 Wayland Schools	19,336,400	7,940,800	1,725,400	91,803,300	1,074,400	121,880,300	6,509,900	128,390,200
<b>Total Wayland Twp</b>	<b>20,168,100</b>	<b>7,940,800</b>	<b>1,725,400</b>	<b>92,675,400</b>	<b>1,074,400</b>	<b>123,584,100</b>	<b>6,531,200</b>	<b>130,115,300</b>

2014 ALLEGAN COUNTY  
 TABULATION OF COUNTY EQUALIZED VALUES  
 BY UNIT, CLASSIFICATION AND SCHOOL DISTRICT

FROM UNIT MISC TOT&STAT

UNITS	AGRICULTURAL	COMMERCIAL	INDUSTRIAL	RESIDENTIAL	DEVELOPMENTAL	TOTAL REAL	PERSONAL	TOTAL EQUALIZED
<b>Allegan City</b>								
03030 Allegan Schools	0	24,629,000	32,309,400	48,054,800	0	104,993,200	52,674,200	157,667,400
<b>Total Allegan City</b>	<b>0</b>	<b>24,629,000</b>	<b>32,309,400</b>	<b>48,054,800</b>	<b>0</b>	<b>104,993,200</b>	<b>52,674,200</b>	<b>157,667,400</b>
<b>Fennville City</b>								
03050 Fennville Schools	0	3,901,800	2,641,200	12,053,800	0	18,596,800	4,889,500	23,486,300
<b>Total Fennville City</b>	<b>0</b>	<b>3,901,800</b>	<b>2,641,200</b>	<b>12,053,800</b>	<b>0</b>	<b>18,596,800</b>	<b>4,889,500</b>	<b>23,486,300</b>
<b>Holland City</b>								
03100 Hamilton Schools	837,900	20,691,600	51,679,000	15,655,400	1,095,700	89,959,600	147,010,400	236,970,000
70020 Holland Schools	0	43,328,300	41,666,300	113,164,000	402,600	198,561,200	49,251,600	247,812,800
<b>Total Holland City</b>	<b>837,900</b>	<b>64,019,900</b>	<b>93,345,300</b>	<b>128,819,400</b>	<b>1,498,300</b>	<b>288,520,800</b>	<b>196,262,000</b>	<b>484,782,800</b>
<b>Otsego City</b>								
03020 Otsego Schools	0	10,681,100	6,305,900	58,955,300	0	75,942,300	16,982,400	92,924,700
<b>Total Otsego City</b>	<b>0</b>	<b>10,681,100</b>	<b>6,305,900</b>	<b>58,955,300</b>	<b>0</b>	<b>75,942,300</b>	<b>16,982,400</b>	<b>92,924,700</b>
<b>Plainwell City</b>								
03010 Plainwell Schools	0	17,439,200	5,227,800	52,383,100	0	75,050,100	8,942,000	83,992,100
<b>Total Plainwell City</b>	<b>0</b>	<b>17,439,200</b>	<b>5,227,800</b>	<b>52,383,100</b>	<b>0</b>	<b>75,050,100</b>	<b>8,942,000</b>	<b>83,992,100</b>
<b>Saugatuck City</b>								
03080 Saugatuck Schools	0	38,275,900	0	133,513,500	0	171,789,400	1,378,100	173,167,500
<b>Total Saugatuck City</b>	<b>0</b>	<b>38,275,900</b>	<b>0</b>	<b>133,513,500</b>	<b>0</b>	<b>171,789,400</b>	<b>1,378,100</b>	<b>173,167,500</b>
<b>South Haven City</b>								
80010 South Haven Schools	0	0	0	3,694,800	0	3,694,800	0	3,694,800
<b>Total South Haven City</b>	<b>0</b>	<b>0</b>	<b>0</b>	<b>3,694,800</b>	<b>0</b>	<b>3,694,800</b>	<b>0</b>	<b>3,694,800</b>
<b>Wayland City</b>								
03040 Wayland Schools	2,000	36,744,600	5,586,200	47,197,300	327,500	89,857,600	10,777,800	100,635,400
<b>Total Wayland City</b>	<b>2,000</b>	<b>36,744,600</b>	<b>5,586,200</b>	<b>47,197,300</b>	<b>327,500</b>	<b>89,857,600</b>	<b>10,777,800</b>	<b>100,635,400</b>
<b>The City of the Village of Douglas</b>								
03080 Saugatuck Schools	0	23,263,600	1,574,700	137,082,700	0	161,921,000	2,681,300	164,602,300
<b>Total The City of the Village of Douglas</b>	<b>0</b>	<b>23,263,600</b>	<b>1,574,700</b>	<b>137,082,700</b>	<b>0</b>	<b>161,921,000</b>	<b>2,681,300</b>	<b>164,602,300</b>
<b>COUNTY TOTAL</b>	<b>669,559,930</b>	<b>410,199,466</b>	<b>208,659,144</b>	<b>3,524,031,949</b>	<b>8,493,700</b>	<b>4,820,944,189</b>	<b>481,610,756</b>	<b>5,302,554,945</b>



**2014 ALLEGAN COUNTY  
COUNTY EQUALIZED VALUE BY SCHOOL DISTRICT**

DISTRICT/UNIT	AGRICULTURAL	COMMERCIAL	INDUSTRIAL	RESIDENTIAL	DEVELOPMENTAL	TOTAL REAL	PERSONAL	TOTAL EQUALIZED
<b>03030 ALLEGAN SCHOOLS</b>								
Allegan Township	25,046,400	10,547,500	3,169,200	109,985,000	0	148,748,100	6,945,600	155,693,700
Cheshire Township	13,670,100	1,748,100	1,390,900	45,592,800	0	62,401,900	2,552,700	64,954,600
Heath Township	3,623,250	0	397,500	15,748,300	0	19,769,050	526,174	20,295,224
Lee Township	149,200	0	0	80,600	0	229,800	3,100	232,900
Monterey Township	5,256,300	370,600	0	18,816,500	0	24,443,400	645,000	25,088,400
Otsego Township	2,327,000	1,104,600	0	4,918,600	0	8,350,200	196,050	8,546,250
Trowbridge Township	27,472,900	3,781,100	341,900	47,199,800	0	78,795,700	4,554,400	83,350,100
Valley Township	1,111,300	800,300	1,104,500	72,412,600	0	75,428,700	1,288,908	76,717,608
Watson Township	4,816,700	0	11,500	3,844,700	0	8,672,900	111,200	8,784,100
Allegan City	0	24,629,000	32,309,400	48,054,800	0	104,993,200	52,674,200	157,667,400
<b>03030 SCHOOL TOTALS</b>	<b>83,473,150</b>	<b>42,981,200</b>	<b>38,724,900</b>	<b>366,653,700</b>	<b>0</b>	<b>531,832,950</b>	<b>69,497,332</b>	<b>601,330,282</b>
<b>80090 BLOOMINGDALE SCHOOLS</b>								
Casco Township	360,700	20,300	0	1,170,800	0	1,551,800	177,500	1,729,300
Cheshire Township	6,067,400	662,800	458,100	10,583,100	0	17,771,400	591,900	18,363,300
Lee Township	9,303,100	2,642,200	187,600	49,360,800	0	61,493,700	3,857,100	65,350,800
<b>80090 SCHOOL TOTALS</b>	<b>15,731,200</b>	<b>3,325,300</b>	<b>645,700</b>	<b>61,114,700</b>	<b>0</b>	<b>80,816,900</b>	<b>4,626,500</b>	<b>85,443,400</b>
<b>41040 BYRON CENTER SCHOOLS</b>								
Dorr Township	0	300,000	0	120,900	0	420,900	0	420,900
<b>41040 SCHOOL TOTALS</b>	<b>0</b>	<b>300,000</b>	<b>0</b>	<b>120,900</b>	<b>0</b>	<b>420,900</b>	<b>0</b>	<b>420,900</b>
<b>41050 CALEDONIA SCHOOLS</b>								
Leighton Township	5,257,200	146,000	1,148,800	73,437,600	0	79,989,600	1,563,600	81,553,200
<b>41050 SCHOOL TOTALS</b>	<b>5,257,200</b>	<b>146,000</b>	<b>1,148,800</b>	<b>73,437,600</b>	<b>0</b>	<b>79,989,600</b>	<b>1,563,600</b>	<b>81,553,200</b>
<b>08010 DELTON-KELLOGG SCHOOLS</b>								
Gun Plain Township	0	0	0	300,700	0	300,700	46,000	346,700
<b>08010 SCHOOL TOTALS</b>	<b>0</b>	<b>0</b>	<b>0</b>	<b>300,700</b>	<b>0</b>	<b>300,700</b>	<b>46,000</b>	<b>346,700</b>
<b>03050 FENNVILLE SCHOOLS</b>								
Casco Township	5,027,700	7,600	19,600	6,039,300	0	11,094,200	353,900	11,448,100
Clyde Township	6,040,700	556,800	31,600	52,246,900	0	58,876,000	1,777,400	60,653,400
Ganges Township	19,657,900	4,390,600	1,355,900	165,215,800	0	190,620,200	5,092,800	195,713,000
Lee Township	62,700	13,900	0	6,961,900	0	7,038,500	218,500	7,257,000
Manlius Township	4,368,650	734,400	163,300	37,083,700	0	42,350,050	1,443,425	43,793,475
Saugatuck Township	7,648,300	1,562,500	107,500	76,782,660	0	86,100,960	1,457,500	87,558,460
Valley Township	0	12,400	0	1,627,500	0	1,639,900	105,489	1,745,389
Fennville City	0	3,901,800	2,641,200	12,053,800	0	18,596,800	4,889,500	23,486,300
<b>03050 SCHOOL TOTALS</b>	<b>42,805,950</b>	<b>11,180,000</b>	<b>4,319,100</b>	<b>358,011,560</b>	<b>0</b>	<b>416,316,610</b>	<b>15,338,514</b>	<b>431,655,124</b>
<b>03440 GLENN SCHOOLS</b>								
Casco Township	0	0	0	82,400	0	82,400	0	82,400
Ganges Township	757,600	487,600	0	58,780,100	0	60,025,300	461,400	60,486,700
<b>03440 SCHOOL TOTALS</b>	<b>757,600</b>	<b>487,600</b>	<b>0</b>	<b>58,862,500</b>	<b>0</b>	<b>60,107,700</b>	<b>461,400</b>	<b>60,569,100</b>
<b>80110 GOBLES SCHOOLS</b>								
Trowbridge Township	146,700	0	0	39,400	0	186,100	700	186,800
<b>80110 SCHOOL TOTALS</b>	<b>146,700</b>	<b>0</b>	<b>0</b>	<b>39,400</b>	<b>0</b>	<b>186,100</b>	<b>700</b>	<b>186,800</b>
<b>03100 HAMILTON SCHOOLS</b>								
Fillmore Township	52,449,700	12,041,100	893,600	52,219,500	80,400	117,684,300	5,747,700	123,432,000
Heath Township	9,932,800	7,192,400	3,764,700	79,306,750	0	100,196,650	8,019,012	108,215,662
Laketown Township	6,138,000	5,731,500	1,119,300	104,393,200	952,600	118,334,600	2,415,200	120,749,800
Manlius Township	14,095,600	668,250	1,458,900	52,739,800	0	68,962,550	4,787,500	73,750,050
Monterey Township	998,600	749,800	0	5,900,100	0	7,648,500	295,500	7,944,000
Overisel Township	50,216,100	2,512,050	1,441,000	61,513,850	0	115,683,000	22,213,585	137,896,585
Salem Township	22,676,300	2,122,400	3,700,500	41,342,700	0	69,841,900	6,444,600	76,286,500
Saugatuck Township	303,100	512,100	0	3,807,100	0	4,622,300	295,900	4,918,200
Holland City	837,900	20,691,600	51,679,000	15,655,400	1,095,700	89,959,600	147,010,400	236,970,000
<b>03100 SCHOOL TOTALS</b>	<b>157,648,100</b>	<b>52,221,200</b>	<b>64,057,000</b>	<b>416,878,400</b>	<b>2,128,700</b>	<b>692,933,400</b>	<b>197,229,397</b>	<b>890,162,797</b>
<b>70020 HOLLAND SCHOOLS</b>								
Laketown Township	472,700	235,300	9,400	166,187,500	0	166,904,900	1,500,300	168,405,200
Holland City	0	43,328,300	41,666,300	113,164,000	402,600	198,561,200	49,251,600	247,812,800
<b>70020 SCHOOL TOTALS</b>	<b>472,700</b>	<b>43,563,600</b>	<b>41,675,700</b>	<b>279,351,500</b>	<b>402,600</b>	<b>365,466,100</b>	<b>50,751,900</b>	<b>416,218,000</b>

**2014 ALLEGAN COUNTY  
COUNTY EQUALIZED VALUE BY SCHOOL DISTRICT**

DISTRICT/UNIT	AGRICULTURAL	COMMERCIAL	INDUSTRIAL	RESIDENTIAL	DEVELOPMENTAL	TOTAL REAL	PERSONAL	TOTAL EQUALIZED
<b>03070 HOPKINS SCHOOLS</b>								
Allegan Township	120,900	0	0	131,200	0	252,100	0	252,100
Dorr Township	18,210,200	827,187	184,421	53,276,600	0	72,498,408	1,892,300	74,390,708
Hopkins Township	47,237,900	3,105,500	792,000	39,264,400	0	90,399,800	2,504,400	92,904,200
Monterey Township	34,210,900	2,900,500	500,800	27,258,500	0	64,870,700	2,444,900	67,315,600
Salem Township	14,532,600	5,447,500	352,000	54,842,400	0	75,174,500	6,384,800	81,559,300
Watson Township	7,343,200	0	157,500	13,197,900	0	20,698,600	692,200	21,390,800
<b>03070 SCHOOL TOTALS</b>	<b>121,655,700</b>	<b>12,280,687</b>	<b>1,986,721</b>	<b>187,971,000</b>	<b>0</b>	<b>323,894,108</b>	<b>13,918,600</b>	<b>337,812,708</b>
<b>70190 HUDSONVILLE SCHOOLS</b>								
Salem Township	0	0	0	1,407,100	0	1,407,100	5,100	1,412,200
<b>70190 SCHOOL TOTALS</b>	<b>0</b>	<b>0</b>	<b>0</b>	<b>1,407,100</b>	<b>0</b>	<b>1,407,100</b>	<b>5,100</b>	<b>1,412,200</b>
<b>03060 MARTIN SCHOOLS</b>								
Gun Plain Township	1,349,200	11,200	44,800	7,024,900	0	8,430,100	120,300	8,550,400
Hopkins Township	183,100	0	0	603,700	0	786,800	9,200	796,000
Martin Township	52,290,900	7,068,800	967,600	46,662,600	0	106,989,900	4,133,504	111,123,404
Otsego Township	191,100	0	16,300	620,100	0	827,500	50,000	877,500
Watson Township	14,629,200	2,159,100	2,962,700	33,936,700	0	53,687,700	2,247,500	55,935,200
<b>03060 SCHOOL TOTALS</b>	<b>68,643,500</b>	<b>9,239,100</b>	<b>3,991,400</b>	<b>88,848,000</b>	<b>0</b>	<b>170,722,000</b>	<b>6,560,504</b>	<b>177,282,504</b>
<b>03020 OTSEGO SCHOOLS</b>								
Otsego Township	15,938,530	30,668,300	1,499,500	103,165,450	0	151,271,780	8,061,900	159,333,680
Trowbridge Township	3,022,500	0	0	4,628,900	0	7,651,400	205,000	7,856,400
Watson Township	0	0	0	647,500	0	647,500	15,100	662,600
Otsego City	0	10,681,100	6,305,900	58,955,300	0	75,942,300	16,982,400	92,924,700
<b>03020 SCHOOL TOTALS</b>	<b>18,961,030</b>	<b>41,349,400</b>	<b>7,805,400</b>	<b>167,397,150</b>	<b>0</b>	<b>235,512,980</b>	<b>25,264,400</b>	<b>260,777,380</b>
<b>03026 OTSEGO SCH-MARTIN DEBT</b>								
Otsego Township	0	0	0	196,200	0	196,200	0	196,200
<b>03026 SCHOOL TOTALS</b>	<b>0</b>	<b>0</b>	<b>0</b>	<b>196,200</b>	<b>0</b>	<b>196,200</b>	<b>0</b>	<b>196,200</b>
<b>03010 PLAINWELL SCHOOLS</b>								
Gun Plain Township	17,621,600	17,066,400	16,422,200	153,096,829	0	204,207,029	35,527,500	239,734,529
Martin Township	1,782,000	0	0	1,526,600	0	3,308,600	50,591	3,359,191
Otsego Township	553,300	3,870,500	8,000	7,671,800	0	12,103,600	681,000	12,784,600
Plainwell City	0	17,439,200	5,227,800	52,383,100	0	75,050,100	8,942,000	83,992,100
<b>03010 SCHOOL TOTALS</b>	<b>19,956,900</b>	<b>38,376,100</b>	<b>21,658,000</b>	<b>214,678,329</b>	<b>0</b>	<b>294,669,329</b>	<b>45,201,091</b>	<b>339,870,420</b>
<b>03080 SAUGATUCK SCHOOLS</b>								
Laketown Township	225,500	1,400,100	5,600	124,744,900	0	126,376,100	914,400	127,290,500
Saugatuck Township	547,900	9,873,200	205,900	210,824,860	3,519,000	224,970,860	3,855,500	228,826,360
Saugatuck City	0	38,275,900	0	133,513,500	0	171,789,400	1,378,100	173,167,500
The city of the Village of Douglas	0	23,263,600	1,574,700	137,082,700	0	161,921,000	2,681,300	164,602,300
<b>03080 SCHOOL TOTALS</b>	<b>773,400</b>	<b>72,812,800</b>	<b>1,786,200</b>	<b>606,165,960</b>	<b>3,519,000</b>	<b>685,057,360</b>	<b>8,829,300</b>	<b>693,886,660</b>
<b>80010 SOUTH HAVEN SCHOOLS</b>								
Casco Township	24,908,400	5,458,400	2,230,600	255,632,500	0	288,229,900	5,008,800	293,238,700
South Haven City	0	0	0	3,694,800	0	3,694,800	0	3,694,800
<b>80010 SCHOOL TOTALS</b>	<b>24,908,400</b>	<b>5,458,400</b>	<b>2,230,600</b>	<b>259,327,300</b>	<b>0</b>	<b>291,924,700</b>	<b>5,008,800</b>	<b>296,933,500</b>
<b>08050 THORNAPPLE-KELLOGG SCHOOLS</b>								
Leighton Township	7,880,400	0	2,331,900	6,584,700	0	16,797,000	1,603,400	18,400,400
Wayland Township	831,700	0	0	872,100	0	1,703,800	21,300	1,725,100
<b>08050 SCHOOL TOTALS</b>	<b>8,712,100</b>	<b>0</b>	<b>2,331,900</b>	<b>7,456,800</b>	<b>0</b>	<b>18,500,800</b>	<b>1,624,700</b>	<b>20,125,500</b>
<b>03040 WAYLAND SCHOOLS</b>								
Dorr Township	23,503,800	16,690,879	2,491,073	120,987,600	0	163,673,352	8,309,000	171,982,352
Hopkins Township	10,790,100	2,262,300	162,000	9,659,400	1,041,500	23,915,300	785,900	24,701,200
Leighton Township	25,482,800	12,271,400	6,040,600	75,426,200	0	119,221,000	7,215,900	126,436,900
Wayland Township	19,336,400	7,940,800	1,725,400	91,803,300	1,074,400	121,880,300	6,509,900	128,390,200
Wayland City	2,000	36,744,600	5,586,200	47,197,300	327,500	89,857,600	10,777,800	100,635,400
<b>03040 SCHOOL TOTALS</b>	<b>79,115,100</b>	<b>75,909,979</b>	<b>16,005,273</b>	<b>345,073,800</b>	<b>2,443,400</b>	<b>518,547,552</b>	<b>33,598,500</b>	<b>552,146,052</b>
<b>70350 ZEELAND SCHOOLS</b>								
Fillmore Township	2,159,300	0	0	5,162,300	0	7,321,600	166,800	7,488,400
Overisel Township	13,579,300	568,100	110,050	10,644,450	0	24,901,900	1,171,118	26,073,018
Salem Township	4,802,600	0	182,400	14,932,600	0	19,917,600	746,500	20,664,100
<b>70350 SCHOOL TOTALS</b>	<b>20,541,200</b>	<b>568,100</b>	<b>292,450</b>	<b>30,739,350</b>	<b>0</b>	<b>52,141,100</b>	<b>2,084,418</b>	<b>54,225,518</b>
<b>GRAND TOTALS</b>	<b>669,559,930</b>	<b>410,199,466</b>	<b>208,659,144</b>	<b>3,524,031,949</b>	<b>8,493,700</b>	<b>4,820,944,189</b>	<b>481,610,756</b>	<b>5,302,554,945</b>

**2014 ALLEGAN COUNTY**  
**INTERMEDIATE SCHOOLS**  
**COUNTY EQUALIZED VALUES BY DISTRICT**

DISTRICT	REAL PROPERTY	PERSONAL PROPERTY	TOTAL
<b>ALLEGAN COUNTY</b>			
03030 ALLEGAN SCHOOLS	531,832,950	69,497,332	601,330,282
03050 FENNVILLE SCHOOLS	416,316,610	15,338,514	431,655,124
03440 GLENN SCHOOLS	60,107,700	461,400	60,569,100
03070 HOPKINS SCHOOLS	323,894,108	13,918,600	337,812,708
03060 MARTIN SCHOOLS	170,722,000	6,560,504	177,282,504
03020 OTSEGO SCHOOLS	235,512,980	25,264,400	260,777,380
03026 OTSEGO SCH-MARTIN DEBT	196,200	0	196,200
03010 PLAINWELL SCHOOLS	294,669,329	45,201,091	339,870,420
03040 WAYLAND SCHOOLS	518,547,552	33,598,500	552,146,052
<b>ALLEGAN TOTALS</b>	<b>2,551,799,429</b>	<b>209,840,341</b>	<b>2,761,639,770</b>
<b>BARRY COUNTY</b>			
08010 DELTON-KELLOGG SCHOOLS	300,700	46,000	346,700
<b>BARRY TOTALS</b>	<b>300,700</b>	<b>46,000</b>	<b>346,700</b>
<b>KENT COUNTY</b>			
41040 BYRON CENTER SCHOOLS	420,900	0	420,900
41050 CALEDONIA SCHOOLS	79,989,600	1,563,600	81,553,200
08050 THORNAPPLE-KELLOGG SCHOOLS	18,500,800	1,624,700	20,125,500
<b>KENT TOTALS</b>	<b>98,911,300</b>	<b>3,188,300</b>	<b>102,099,600</b>
<b>OTTAWA COUNTY</b>			
03100 HAMILTON SCHOOLS	692,933,400	197,229,397	890,162,797
70020 HOLLAND SCHOOLS	365,466,100	50,751,900	416,218,000
70190 HUDSONVILLE SCHOOLS	1,407,100	5,100	1,412,200
03080 SAUGATUCK SCHOOLS	685,057,360	8,829,300	693,886,660
70350 ZEELAND SCHOOLS	52,141,100	2,084,418	54,225,518
<b>OTTAWA TOTALS</b>	<b>1,797,005,060</b>	<b>258,900,115</b>	<b>2,055,905,175</b>
<b>VAN BUREN COUNTY</b>			
80090 BLOOMINGDALE SCHOOLS	80,816,900	4,626,500	85,443,400
80110 GOBLES SCHOOLS	186,100	700	186,800
80010 SOUTH HAVEN SCHOOLS	291,924,700	5,008,800	296,933,500
<b>VAN BUREN TOTALS</b>	<b>372,927,700</b>	<b>9,636,000</b>	<b>382,563,700</b>
<b>GRAND TOTAL</b>	<b>4,820,944,189</b>	<b>481,610,756</b>	<b>5,302,554,945</b>

**2014 ALLEGAN COUNTY**

INTERMEDIATE SCHOOLS

COUNTY EQUALIZED VALUES BY CLASS, SCHOOL AND INTERMEDIATE DISTRICT

DISTRICT	AGRICULTURAL	COMMERCIAL	INDUSTRIAL	RESIDENTIAL	DEVELOPMENTAL	REAL PROPERTY	PERSONAL PROPERTY	TOTAL
<b>ALLEGAN COUNTY</b>								
03030 ALLEGAN SCHOOLS	83,473,150	42,981,200	38,724,900	366,653,700	0	531,832,950	69,497,332	601,330,282
03050 FENNVILLE SCHOOLS	42,805,950	11,180,000	4,319,100	358,011,560	0	416,316,610	15,338,514	431,655,124
03440 GLENN SCHOOLS	757,600	487,600	0	58,862,500	0	60,107,700	461,400	60,569,100
03070 HOPKINS SCHOOLS	121,655,700	12,280,687	1,986,721	187,971,000	0	323,894,108	13,918,600	337,812,708
03060 MARTIN SCHOOLS	68,643,500	9,239,100	3,991,400	88,848,000	0	170,722,000	6,560,504	177,282,504
03020 OTSEGO SCHOOLS	18,961,030	41,349,400	7,805,400	167,397,150	0	235,512,980	25,264,400	260,777,380
03026 OTSEGO SCH-MARTIN DEBT	0	0	0	196,200	0	196,200	0	196,200
03010 PLAINWELL SCHOOLS	19,956,900	38,376,100	21,658,000	214,678,329	0	294,669,329	45,201,091	339,870,420
03040 WAYLAND SCHOOLS	79,115,100	75,909,979	16,005,273	345,073,800	2,443,400	518,547,552	33,598,500	552,146,052
<b>ALLEGAN TOTALS</b>	<b>435,368,930</b>	<b>231,804,066</b>	<b>94,490,794</b>	<b>1,787,692,239</b>	<b>2,443,400</b>	<b>2,551,799,429</b>	<b>209,840,341</b>	<b>2,761,639,770</b>
<b>BARRY COUNTY</b>								
08010 DELTON-KELLOGG SCHOOLS	0	0	0	300,700	0	300,700	46,000	346,700
<b>BARRY TOTALS</b>	<b>0</b>	<b>0</b>	<b>0</b>	<b>300,700</b>	<b>0</b>	<b>300,700</b>	<b>46,000</b>	<b>346,700</b>
<b>KENT COUNTY</b>								
41040 BYRON CENTER SCHOOLS	0	300,000	0	120,900	0	420,900	0	420,900
41050 CALEDONIA SCHOOLS	5,257,200	146,000	1,148,800	73,437,600	0	79,989,600	1,563,600	81,553,200
08050 THORNAPPLE-KELLOGG SCHOOLS	8,712,100	0	2,331,900	7,456,800	0	18,500,800	1,624,700	20,125,500
<b>KENT TOTALS</b>	<b>13,969,300</b>	<b>446,000</b>	<b>3,480,700</b>	<b>81,015,300</b>	<b>0</b>	<b>98,911,300</b>	<b>3,188,300</b>	<b>102,099,600</b>
<b>OTTAWA COUNTY</b>								
03100 HAMILTON SCHOOLS	157,648,100	52,221,200	64,057,000	416,878,400	2,128,700	692,933,400	197,229,397	890,162,797
70020 HOLLAND SCHOOLS	472,700	43,563,600	41,675,700	279,351,500	402,600	365,466,100	50,751,900	416,218,000
70190 HUDSONVILLE SCHOOLS	0	0	0	1,407,100	0	1,407,100	5,100	1,412,200
03080 SAUGATUCK SCHOOLS	773,400	72,812,800	1,786,200	606,165,960	3,519,000	685,057,360	8,829,300	693,886,660
70350 ZEELAND SCHOOLS	20,541,200	568,100	292,450	30,739,350	0	52,141,100	2,084,418	54,225,518
<b>OTTAWA TOTALS</b>	<b>179,435,400</b>	<b>169,165,700</b>	<b>107,811,350</b>	<b>1,334,542,310</b>	<b>6,050,300</b>	<b>1,797,005,060</b>	<b>258,900,115</b>	<b>2,055,905,175</b>
<b>VAN BUREN COUNTY</b>								
80090 BLOOMINGDALE SCHOOLS	15,731,200	3,325,300	645,700	61,114,700	0	80,816,900	4,626,500	85,443,400
80110 GOBLES SCHOOLS	146,700	0	0	39,400	0	186,100	700	186,800
80010 SOUTH HAVEN SCHOOLS	24,908,400	5,458,400	2,230,600	259,327,300	0	291,924,700	5,008,800	296,933,500
<b>VAN BUREN TOTALS</b>	<b>40,786,300</b>	<b>8,783,700</b>	<b>2,876,300</b>	<b>320,481,400</b>	<b>0</b>	<b>372,927,700</b>	<b>9,636,000</b>	<b>382,563,700</b>
<b>GRAND TOTAL</b>	<b>669,559,930</b>	<b>410,199,466</b>	<b>208,659,144</b>	<b>3,524,031,949</b>	<b>8,493,700</b>	<b>4,820,944,189</b>	<b>481,610,756</b>	<b>5,302,554,945</b>

FROM UNIT MISC.TOT&STATS  
 COPY FROM L\*CURRENT L-4046  
 units entered and checked

2014 ALLEGAN COUNTY  
 TABULATION OF TAXABLE VALUES  
 ASSESSING UNIT, CLASSIFICATION AND SCHOOL DISTRICT  
 As of April 24, 2014

4/17/2014 9:32

UNITS	AGRICULTURAL	COMMERCIAL	INDUSTRIAL	RESIDENTIAL	TIMBER-CUTOVER	DEVELOPMENTAL	TOTAL REAL	COMMERCIAL PERSONAL	INDUSTRIAL PERSONAL	TOTAL PERSONAL	TOTAL TAXABLE
<b>Allegan Township</b>											
03030 Allegan Schools	10,934,903	9,533,611	2,858,701	92,200,903	0	0	115,528,118	1,213,600	1,760,600	6,945,600	122,473,718
Homeowner's Principal Residence	10,851,158	185,687	0	71,125,233	0	0	82,162,078	1,213,600	1,760,600	2,974,200	85,136,278
Non-Homeowner's Principal Residence	83,745	9,347,924	2,858,701	21,075,670	0	0	33,366,040	0	0	3,971,400	37,337,440
03070 Hopkins Schools	38,433	0	0	127,003	0	0	165,436	0	0	0	165,436
Homeowners Principal Residence	38,433	0	0	127,003	0	0	165,436	0	0	0	165,436
Non-Homeowner's Principal Residence	0	0	0	0	0	0	0	0	0	0	0
<b>Total Allegan Twp</b>	<b>10,973,336</b>	<b>9,533,611</b>	<b>2,858,701</b>	<b>92,327,906</b>	<b>0</b>	<b>0</b>	<b>115,693,554</b>	<b>1,213,600</b>	<b>1,760,600</b>	<b>6,945,600</b>	<b>122,639,154</b>
<b>Casco Township</b>											
03440 Glenn Schools	0	0	0	45,051	0	0	45,051	0	0	120,798,194	1,840,960
Homeowner's Principal Residence	0	0	0	45,051	0	0	45,051	0	0	0	45,051
Non-Homeowner's Principal Residence	0	0	0	0	0	0	0	0	0	0	0
80090 Bloomingdale Schools	167,967	7,605	0	1,011,253	0	0	1,186,825	0	0	177,500	1,364,325
Homeowner's Principal Residence	167,967	0	0	508,016	0	0	675,983	0	0	0	675,983
Non-Homeowner's Principal Residence	0	7,605	0	503,237	0	0	510,842	0	0	177,500	688,342
03050 Fennville Schools	2,461,578	3,886	4,399	5,459,661	0	0	7,929,524	0	0	353,900	8,283,424
Homeowner's Principal Residence	2,367,378	0	4,399	4,482,769	0	0	6,854,546	0	0	0	6,854,546
Non-Homeowner's Principal Residence	94,200	3,886	0	976,892	0	0	1,074,978	0	0	353,900	1,428,878
80010 South Haven Schools	14,753,743	3,054,222	930,478	163,561,383	0	0	182,299,826	1,217,700	0	5,008,800	187,308,626
Homeowner's Principal Residence	14,152,432	0	28,990	63,542,228	0	0	77,723,650	1,217,700	0	1,217,700	78,941,350
Non-Homeowner's Principal Residence	601,311	3,054,222	901,488	100,019,155	0	0	104,576,176	0	0	3,791,100	108,367,276
<b>Total Casco Twp</b>	<b>17,383,288</b>	<b>3,065,713</b>	<b>934,877</b>	<b>170,077,348</b>	<b>0</b>	<b>0</b>	<b>191,461,226</b>	<b>1,217,700</b>	<b>0</b>	<b>5,540,200</b>	<b>197,001,426</b>
<b>Cheshire Township</b>											
03030 Allegan Schools	5,547,781	1,344,036	776,749	39,397,069	0	0	47,065,635	153,500	718,300	2,552,700	49,618,335
Homeowner's Principal Residence	5,125,436	7,595	0	25,182,246	0	0	30,315,277	153,500	718,300	871,800	31,187,077
Non-Homeowner's Principal Residence	422,345	1,336,441	776,749	14,214,823	0	0	16,750,358	0	0	1,680,900	18,431,258
80090 Bloomingdale Schools	2,250,171	573,628	415,861	8,863,948	0	0	12,103,608	1,500	137,000	591,900	12,695,508
Homeowner's Principal Residence	2,163,326	0	0	5,397,819	0	0	7,561,145	1,500	137,000	138,500	7,699,645
Non-Homeowner's Principal Residence	86,845	573,628	415,861	3,466,129	0	0	4,542,463	0	0	453,400	4,995,863
<b>Total Cheshire Twp</b>	<b>7,797,952</b>	<b>1,917,664</b>	<b>1,192,610</b>	<b>48,261,017</b>	<b>0</b>	<b>0</b>	<b>59,169,243</b>	<b>155,000</b>	<b>855,300</b>	<b>3,144,600</b>	<b>62,313,843</b>
<b>Clyde Township</b>											
03050 Fennville Schools	2,450,076	453,106	23,893	43,702,166	0	0	46,629,241	22,600	0	1,699,939	48,329,180
Homeowner's Principal Residence	2,405,697	0	0	28,024,246	0	0	30,429,943	22,600	0	22,600	30,452,543
Non-Homeowner's Principal Residence	44,379	453,106	23,893	15,677,920	0	0	16,199,298	0	0	1,677,339	17,876,637
<b>Total Clyde Twp</b>	<b>2,450,076</b>	<b>453,106</b>	<b>23,893</b>	<b>43,702,166</b>	<b>0</b>	<b>0</b>	<b>46,629,241</b>	<b>22,600</b>	<b>0</b>	<b>1,699,939</b>	<b>48,329,180</b>
<b>Dorr Township</b>											
41040 Byron Center Schools	0	0	0	98,450	0	0	98,450	0	0	0	98,450
Homeowner's Principal Residence	0	0	0	98,450	0	0	98,450	0	0	0	98,450
Non-Homeowner's Principal Residence	0	0	0	0	0	0	0	0	0	0	0
03070 Hopkins Schools	8,837,361	730,533	60,123	49,026,184	0	0	58,654,201	291,700	0	1,892,300	60,546,501
Homeowner's Principal Residence	8,470,326	0	53,543	47,003,302	0	0	55,527,171	291,700	0	291,700	55,818,871
Non-Homeowner's Principal Residence	367,035	730,533	6,580	2,022,882	0	0	3,127,030	0	0	1,600,600	4,727,630
03040 Wayland Schools *	12,343,876	15,927,787	1,816,469	113,787,850	0	0	143,875,982	3,746,400	700,100	8,309,000	152,184,982
Homeowner's Principal Residence	12,017,984	307,002	149,069	105,566,720	0	0	118,040,775	3,746,400	700,100	4,446,500	122,487,275
Non-Homeowner's Principal Residence	325,892	15,620,785	1,667,400	8,221,130	0	0	25,835,207	0	0	3,862,500	29,697,707
<b>Total Dorr Township</b>	<b>21,181,237</b>	<b>16,658,320</b>	<b>1,876,592</b>	<b>162,912,484</b>	<b>0</b>	<b>0</b>	<b>202,628,633</b>	<b>4,038,100</b>	<b>700,100</b>	<b>10,201,300</b>	<b>212,829,933</b>
<b>Fillmore Township</b>											
03100 Hamilton Schools	31,958,085	11,524,580	685,258	49,291,894	0	80,400	93,540,217	1,978,000	215,100	5,715,238	99,255,455
Homeowner's Principal Residence	31,665,527	194,644	72,800	44,000,383	0	0	75,933,334	1,978,000	215,100	2,193,100	78,126,434
Non-Homeowner's Principal Residence	292,558	11,329,936	612,458	5,291,511	0	80,400	17,606,883	0	0	3,522,138	21,129,021
70350 Zeeland Schools	1,435,870	0	0	4,893,703	0	0	6,329,573	39,200	0	164,517	6,494,090
Homeowner's Principal Residence	1,424,938	0	0	4,872,192	0	0	6,297,130	39,200	0	45,465	6,342,595
Non-Homeowner's Principal Residence	10,932	0	0	21,511	0	0	32,443	0	0	119,052	151,495
<b>Total Fillmore Twp</b>	<b>33,393,955</b>	<b>11,524,580</b>	<b>685,258</b>	<b>54,185,597</b>	<b>0</b>	<b>80,400</b>	<b>99,869,790</b>	<b>2,017,200</b>	<b>215,100</b>	<b>5,879,755</b>	<b>105,749,545</b>

<b>Ganges Township</b>											
03050 Fenville Schools	11,324,455	2,744,900	1,050,839	118,583,797	0	0	133,703,991	481,200	820,000	5,092,800	138,796,791
Homeowner's Principal Residence	11,063,610	150,990	49,701	60,302,027	0	0	71,566,328	481,200	820,000	1,301,200	72,867,528
Non-Homeowner's Principal Residence	260,845	2,593,910	1,001,138	58,281,770	0	0	62,137,663	0	0	3,791,600	65,929,263
03440 Glenn Schools	456,049	392,160	0	40,968,084	0	0	41,816,293	19,900	0	461,400	42,277,693
Homeowner's Principal Residence	456,049	0	0	15,557,566	0	0	16,013,615	19,900	0	19,900	16,033,515
Non-Homeowner's Principal Residence	0	392,160	0	25,410,518	0	0	25,802,678	0	0	441,500	26,244,178
<b>Total Ganges Twp</b>	<b>11,780,504</b>	<b>3,137,060</b>	<b>1,050,839</b>	<b>159,551,881</b>	<b>0</b>	<b>0</b>	<b>175,520,284</b>	<b>501,100</b>	<b>820,000</b>	<b>5,554,200</b>	<b>181,074,484</b>
<b>Gun Plain Township</b>											
08010 Delton-Kellogg Schools	0	0	0	256,137	0	0	256,137	0	0	46,000	302,137
Homeowner's Principal Residence	0	0	0	176,653	0	0	176,653	0	0	0	176,653
Non-Homeowner's Principal Residence	0	0	0	79,484	0	0	79,484	0	0	46,000	125,484
03060 Martin Schools	612,428	11,200	21,954	5,933,378	0	0	6,578,960	0	0	120,300	6,699,260
Homeowner's Principal Residence	612,428	0	0	5,731,322	0	0	6,343,750	0	0	0	6,343,750
Non-Homeowner's Principal Residence	0	11,200	21,954	202,056	0	0	235,210	0	0	120,300	355,510
03010 Plainwell Schools	9,883,835	10,991,228	11,075,116	132,821,105	0	0	164,771,284	2,760,500	16,814,700	35,527,500	200,298,784
Homeowner's Principal Residence	9,788,159	196,520	72,083	123,874,235	0	0	133,930,997	2,760,500	16,814,700	19,575,200	153,506,197
Non-Homeowner's Principal Residence	95,676	10,794,708	11,003,033	8,946,870	0	0	30,840,287	0	0	15,952,300	46,792,587
<b>Total Gun Plain Twp</b>	<b>10,496,263</b>	<b>11,002,428</b>	<b>11,097,070</b>	<b>139,010,620</b>	<b>0</b>	<b>0</b>	<b>171,606,381</b>	<b>2,760,500</b>	<b>16,814,700</b>	<b>35,693,800</b>	<b>207,300,181</b>
<b>Heath Township</b>											
03030 Allegan Schools	2,041,762	0	194,010	13,252,874	0	0	15,488,646	0	0	526,174	16,014,820
Homeowner's Principal Residence	1,964,318	0	0	11,809,595	0	0	13,773,913	0	0	0	13,773,913
Non-Homeowner's Principal Residence	77,444	0	194,010	1,443,279	0	0	1,714,733	0	0	526,174	2,240,907
03100 Hamilton Schools	5,076,934	6,866,186	3,049,606	65,954,228	0	0	80,946,954	3,066,241	2,633,670	8,019,012	88,965,966
Homeowner's Principal Residence	4,917,156	5,070	39,776	59,131,332	0	0	64,093,334	3,066,241	2,633,670	5,699,911	69,793,245
Non-Homeowner's Principal Residence	159,778	6,861,116	3,009,830	6,822,896	0	0	16,853,620	0	0	2,319,101	19,172,721
<b>Total Heath Twp</b>	<b>7,118,696</b>	<b>6,866,186</b>	<b>3,243,616</b>	<b>79,207,102</b>	<b>0</b>	<b>0</b>	<b>96,435,600</b>	<b>3,066,241</b>	<b>2,633,670</b>	<b>8,545,186</b>	<b>104,980,786</b>
<b>Hopkins Township</b>											
03070 Hopkins Schools	21,366,839	2,743,299	604,039	32,001,578	0	0	56,715,755	506,900	120,500	2,504,400	59,220,155
Homeowner's Principal Residence	20,656,024	59,140	33,748	28,512,732	0	0	49,261,644	506,900	120,500	627,400	49,889,044
Non-Homeowner's Principal Residence	710,815	2,684,159	570,291	3,488,846	0	0	7,454,111	0	0	1,877,000	9,331,111
03060 Martin Schools	22,396	0	0	461,193	0	0	483,589	0	0	9,200	492,789
Homeowner's Principal Residence	22,396	0	0	419,704	0	0	442,100	0	0	0	442,100
Non-Homeowner's Principal Residence	0	0	0	41,489	0	0	41,489	0	0	9,200	50,689
03040 Wayland Schools	5,221,018	1,596,371	162,000	7,980,320	0	581,347	15,541,056	294,200	31,000	785,900	16,326,956
Homeowner's Principal Residence	4,818,558	234,655	0	7,154,570	0	581,347	12,789,130	294,200	31,000	325,200	13,114,330
Non-Homeowner's Principal Residence	402,460	1,361,716	162,000	825,750	0	0	2,751,926	0	0	460,700	3,212,626
<b>Total Hopkins Twp (incl. village)</b>	<b>26,610,253</b>	<b>4,339,670</b>	<b>766,039</b>	<b>40,443,091</b>	<b>0</b>	<b>581,347</b>	<b>72,740,400</b>	<b>801,100</b>	<b>151,500</b>	<b>3,299,500</b>	<b>76,039,900</b>
<b>Laketown Township</b>											
03100 Hamilton Schools	4,880,433	5,575,397	1,052,486	94,217,820	0	345,568	106,071,704	199,700	809,700	2,415,200	108,486,904
Homeowner's Principal Residence	4,788,264	0	0	84,899,603	0	345,568	90,033,435	199,700	809,700	1,009,400	91,042,835
Non-Homeowner's Principal Residence	92,169	5,575,397	1,052,486	9,318,217	0	0	16,038,269	0	0	1,405,800	17,444,069
70020 Holland Schools	323,986	199,681	6,866	136,631,334	0	0	137,161,867	354,100	0	1,500,300	138,662,167
Homeowner's Principal Residence	323,986	0	0	91,479,031	0	0	91,803,017	354,100	0	354,100	92,157,117
Non-Homeowner's Principal Residence	0	199,681	6,866	45,152,303	0	0	45,358,850	0	0	1,146,200	46,505,060
03080 Saugatuck Schools	160,722	1,274,309	4,160	84,678,274	0	0	86,117,465	106,300	0	914,400	87,031,865
Homeowner's Principal Residence	133,112	81,729	0	51,390,403	0	0	51,605,244	106,300	0	106,300	51,711,544
Non-Homeowner's Principal Residence	27,610	1,192,580	4,160	33,287,871	0	0	34,512,221	0	0	808,100	35,320,321
<b>Total Laketown Twp</b>	<b>5,365,141</b>	<b>7,049,387</b>	<b>1,063,512</b>	<b>315,527,428</b>	<b>0</b>	<b>345,568</b>	<b>329,351,036</b>	<b>660,100</b>	<b>809,700</b>	<b>4,829,900</b>	<b>334,180,936</b>
<b>Lee Township</b>											
03030 Allegan Schools	50,408	0	0	56,019	0	0	106,427	0	0	3,100	109,527
Homeowner's Principal Residence	50,408	0	0	33,400	0	0	83,808	0	0	0	83,808
Non-Homeowner's Principal Residence	0	0	0	22,619	0	0	22,619	0	0	3,100	25,719
80090 Bloomingdale Schools	3,852,820	1,874,368	141,108	38,879,411	0	0	44,747,707	134,300	25,000	3,855,901	48,603,608
Homeowner's Principal Residence	3,769,330	33,293	0	21,179,148	0	0	24,981,771	134,300	25,000	159,300	25,141,071
Non-Homeowner's Principal Residence	83,490	1,841,075	141,108	17,700,263	0	0	19,765,936	0	0	3,696,601	23,462,537
03050 Fenville Schools	27,710	12,379	0	5,707,154	0	0	5,747,243	500	0	218,500	5,965,743
Homeowner's Principal Residence	27,710	0	0	3,153,090	0	0	3,180,800	500	0	500	3,181,300
Non-Homeowner's Principal Residence	0	12,379	0	2,554,064	0	0	2,566,443	0	0	218,000	2,784,443
<b>Total Lee Township</b>	<b>3,930,938</b>	<b>1,886,747</b>	<b>141,108</b>	<b>44,642,584</b>	<b>0</b>	<b>0</b>	<b>50,601,377</b>	<b>134,800</b>	<b>25,000</b>	<b>4,077,501</b>	<b>54,678,878</b>

<b>Leighton Township</b>											
41050 Caledonia Schools	2,662,742	141,121	856,973	64,621,092	0	0	68,281,928	388,700	0	1,563,600	69,845,528
Homeowner's Principal Residence	2,468,124	0	316,938	51,610,801	0	0	54,395,863	388,700	0	388,700	54,784,563
Non-Homeowner's Principal Residence	194,618	141,121	540,035	13,010,291	0	0	13,886,065	0	0	1,174,900	15,060,965
08050 Thornapple-Kellogg Sch.	5,033,743	0	1,459,248	6,061,378	0	0	12,554,369	5,100	1,185,700	1,603,400	14,157,769
Homeowner's Principal Residence	4,941,325	0	1,30,822	4,993,176	0	0	10,065,323	5,100	1,185,700	1,190,800	11,256,123
Non-Homeowner's Principal Residence	92,418	0	1,328,426	1,068,202	0	0	2,489,046	0	0	412,600	2,901,646
03040 Wayland Schools	13,540,090	11,222,802	5,631,097	70,767,840	0	0	101,161,829	3,665,500	1,625,100	7,215,900	108,377,729
Homeowner's Principal Residence	13,015,698	24,776	584,218	63,360,439	0	0	76,985,131	2,914,000	1,923,300	4,837,300	81,822,431
Non-Homeowner's Principal Residence	524,392	11,198,026	5,046,879	7,407,401	0	0	24,176,698	0	0	2,378,600	26,555,298
<b>Total Leighton Twp</b>	<b>21,236,575</b>	<b>11,363,923</b>	<b>7,947,318</b>	<b>141,450,310</b>	<b>0</b>	<b>0</b>	<b>181,998,126</b>	<b>4,059,300</b>	<b>2,810,800</b>	<b>10,382,900</b>	<b>192,381,026</b>
<b>Manlius Township</b>											
03050 Fenville Schools	2,372,423	729,937	57,082	33,487,599	0	0	36,647,041	359,250	0	1,443,425	38,090,466
Homeowner's Principal Residence	2,299,932	0	0	26,772,142	0	0	29,072,074	359,250	0	359,250	29,431,324
Non-Homeowner's Principal Residence	72,491	729,937	57,082	6,715,457	0	0	7,574,967	0	0	1,084,175	8,659,142
03100 Hamilton Schools	7,098,066	447,030	867,613	47,510,720	0	0	55,923,429	82,600	1,846,000	4,787,500	60,710,929
Homeowner's Principal Residence	7,088,112	0	162,259	44,312,230	0	0	51,562,601	82,600	1,846,000	1,928,600	53,491,201
Non-Homeowner's Principal Residence	9,954	447,030	705,354	3,198,490	0	0	4,360,828	0	0	2,858,900	7,219,728
<b>Total Manlius Twp</b>	<b>9,470,489</b>	<b>1,176,967</b>	<b>924,695</b>	<b>80,998,319</b>	<b>0</b>	<b>0</b>	<b>92,570,470</b>	<b>441,850</b>	<b>1,846,000</b>	<b>6,230,925</b>	<b>98,801,395</b>
<b>Martin Township</b>											
03060 Martin Schools	24,118,953	6,217,831	847,565	42,440,564	0	0	73,624,913	547,896	1,183,815	4,133,504	77,758,417
Homeowner's Principal Residence	23,862,940	49,387	28,278	35,928,833	0	0	59,867,438	547,896	1,183,815	1,731,711	61,599,149
Non-Homeowner's Principal Residence	256,013	6,168,444	819,287	6,513,731	0	0	13,757,475	0	0	2,401,793	16,159,268
03010 Plainwell Schools	699,327	0	0	1,378,908	0	0	2,078,235	0	0	50,591	2,128,826
Homeowner's Principal Residence	699,327	0	0	1,136,965	0	0	1,836,292	0	0	0	1,836,292
Non-Homeowner's Principal Residence	0	0	0	241,943	0	0	241,943	0	0	50,591	292,534
<b>Total Martin Twp (incl.village)</b>	<b>24,818,280</b>	<b>6,217,831</b>	<b>847,565</b>	<b>43,819,472</b>	<b>0</b>	<b>0</b>	<b>75,703,148</b>	<b>547,896</b>	<b>1,183,815</b>	<b>4,184,095</b>	<b>79,887,243</b>
<b>Monterey Township</b>											
03030 Allegan Schools	2,168,570	321,980	0	15,814,965	0	0	18,305,515	5,000	0	645,000	18,950,515
Homeowner's Principal Residence	2,168,570	102,481	0	12,046,538	0	0	14,317,589	5,000	0	5,000	14,322,589
Non-Homeowner's Principal Residence	0	219,499	0	3,768,427	0	0	3,987,926	0	0	640,000	4,627,926
03100 Hamilton Schools	343,874	749,800	0	4,959,994	0	0	6,053,668	84,100	0	295,500	6,349,168
Homeowner's Principal Residence	343,874	0	0	4,197,465	0	0	4,541,339	84,100	0	84,100	4,625,439
Non-Homeowner's Principal Residence	0	749,800	0	762,529	0	0	1,512,329	0	0	211,400	1,723,729
03070 Hopkins Schools	16,300,501	2,380,142	155,826	23,077,737	0	0	41,914,206	223,700	465,000	2,444,900	44,359,106
Homeowner's Principal Residence	16,173,239	33,228	80,524	20,993,235	0	0	37,280,226	223,700	465,000	688,700	37,968,926
Non-Homeowner's Principal Residence	127,262	2,346,914	75,302	2,084,502	0	0	4,633,980	0	0	1,756,200	6,390,180
<b>Total Monterey Twp</b>	<b>18,812,945</b>	<b>3,451,922</b>	<b>155,826</b>	<b>43,852,696</b>	<b>0</b>	<b>0</b>	<b>66,273,389</b>	<b>312,800</b>	<b>465,000</b>	<b>3,385,400</b>	<b>69,658,789</b>
<b>Otsego Township</b>											
03030 Allegan Schools	904,167	1,104,600	0	4,295,619	0	0	6,304,386	50	0	196,050	6,500,436
Homeowner's Principal Residence	904,167	0	0	3,904,115	0	0	4,808,282	50	0	50	4,808,332
Non-Homeowner's Principal Residence	0	1,104,600	0	391,504	0	0	1,496,104	0	0	196,000	1,692,104
03060 Martin Schools	102,234	0	4,086	530,766	0	0	637,086	0	0	50,000	687,086
Homeowner's Principal Residence	102,234	0	0	448,039	0	0	550,273	0	0	0	550,273
Non-Homeowner's Principal Residence	0	0	4,086	82,727	0	0	86,813	0	0	50,000	136,813
03020 Otsego Schools	7,761,678	27,730,205	1,435,577	92,655,466	0	0	129,582,926	2,932,300	1,112,700	8,061,900	137,644,826
Homeowner's Principal Residence	7,576,355	102,194	0	83,388,239	0	0	91,066,788	2,932,300	1,112,700	4,045,000	95,111,788
Non-Homeowner's Principal Residence	185,323	27,628,011	1,435,577	9,267,227	0	0	38,516,138	0	0	4,016,900	42,533,038
03026 Otsego Sch-Martin Debt	0	0	0	180,746	0	0	180,746	0	0	0	180,746
Homeowner's Principal Residence	0	0	0	180,746	0	0	180,746	0	0	0	180,746
Non-Homeowner's Principal Residence	0	0	0	0	0	0	0	0	0	0	0
03010 Plainwell Schools	214,417	3,637,687	4,558	7,069,051	0	0	10,925,713	435,750	0	681,000	11,606,713
Homeowner's Principal Residence	146,985	0	0	6,134,338	0	0	6,281,323	435,750	0	435,750	6,717,073
Non-Homeowner's Principal Residence	67,432	3,637,687	4,558	934,713	0	0	4,644,390	0	0	245,250	4,889,640
<b>Total Otsego Twp</b>	<b>8,982,496</b>	<b>32,472,492</b>	<b>1,444,221</b>	<b>104,731,648</b>	<b>0</b>	<b>0</b>	<b>147,630,857</b>	<b>3,368,100</b>	<b>1,112,700</b>	<b>8,988,950</b>	<b>156,619,807</b>
<b>Overisel Township</b>											
03100 Hamilton Schools	25,868,263	1,767,736	1,066,947	55,815,694	0	0	84,518,640	311,402	4,838,285	22,213,585	106,732,225
Homeowner's Principal Residence	25,701,104	34,564	77,499	52,516,929	0	0	78,330,096	311,402	4,838,285	5,149,687	83,479,783
Non-Homeowner's Principal Residence	167,159	1,733,172	989,448	3,298,765	0	0	6,188,544	0	0	17,063,898	23,252,442
70350 Zeeland Schools	7,099,483	556,667	32,303	9,720,876	0	0	17,409,329	174,320	0	1,171,118	18,580,447
Homeowner's Principal Residence	6,942,513	60,112	0	9,390,178	0	0	16,392,803	174,320	0	174,320	16,567,123
Non-Homeowner's Principal Residence	156,970	496,555	32,303	330,698	0	0	1,016,526	0	0	996,798	2,013,324
<b>Total Overisel Twp</b>	<b>32,967,746</b>	<b>2,324,403</b>	<b>1,099,250</b>	<b>65,536,570</b>	<b>0</b>	<b>0</b>	<b>101,927,969</b>	<b>485,722</b>	<b>4,838,285</b>	<b>23,384,703</b>	<b>125,312,672</b>

<b>Salem Township</b>											
03100 Hamilton Schools	10,279,946	1,902,444	2,461,409	37,031,219	0	0	51,675,018	618,300	0	6,444,600	58,119,618
Homeowner's Principal Residence	10,105,940	0	73,530	33,266,959	0	0	43,446,429	618,300	0	618,300	44,064,729
Non-Homeowner's Principal Residence	174,006	1,902,444	2,387,879	3,764,260	0	0	8,228,589	0	0	5,826,300	14,054,889
03070 Hopkins Schools	5,646,854	5,140,521	115,080	49,607,838	0	0	60,510,293	508,700	0	6,384,800	66,895,093
Homeowner's Principal Residence	5,451,738	160,200	35,846	45,581,881	0	0	51,229,665	508,700	0	508,700	51,738,365
Non-Homeowner's Principal Residence	195,116	4,980,321	79,234	4,025,957	0	0	9,280,628	0	0	5,876,100	15,156,728
70190 Hudsonville Schools	0	0	0	1,128,344	0	0	1,128,344	0	0	5,100	1,133,444
Homeowner's Principal Residence	0	0	0	1,086,216	0	0	1,086,216	0	0	1,086,216	1,086,216
Non-Homeowner's Principal Residence	0	0	0	42,128	0	0	42,128	0	0	5,100	47,228
70350 Zeeland Schools	2,104,582	0	45,332	13,473,177	0	0	15,623,091	168,200	0	746,500	16,369,591
Homeowner's Principal Residence	2,043,631	0	0	12,598,191	0	0	14,641,822	168,200	0	168,200	14,810,022
Non-Homeowner's Principal Residence	60,951	0	45,332	874,986	0	0	981,269	0	0	578,300	1,559,569
<b>Total Salem Twp</b>	<b>18,031,382</b>	<b>7,042,965</b>	<b>2,621,821</b>	<b>101,240,578</b>	<b>0</b>	<b>0</b>	<b>128,936,746</b>	<b>1,295,200</b>	<b>0</b>	<b>13,581,000</b>	<b>142,517,746</b>
<b>Saugatuck Township</b>											
03050 Fenville Schools	4,368,490	1,307,629	83,461	57,888,121	0	0	63,647,701	174,800	0	1,457,500	65,105,201
Homeowner's Principal Residence	4,262,098	109,867	73,722	34,469,886	0	0	38,915,573	174,800	0	174,800	39,090,373
Non-Homeowner's Principal Residence	106,392	1,197,762	9,739	23,418,235	0	0	24,732,128	0	0	1,282,700	26,014,828
03100 Hamilton Schools	142,581	443,359	0	3,335,826	0	0	3,921,766	88,200	0	295,900	4,217,666
Homeowner's Principal Residence	108,685	0	0	2,310,340	0	0	2,419,025	88,200	0	88,200	2,507,225
Non-Homeowner's Principal Residence	33,896	443,359	0	1,025,486	0	0	1,502,741	0	0	207,700	1,710,441
03080 Saugatuck Schools	240,037	8,855,045	203,586	173,576,518	0	1,217,626	184,092,812	1,352,500	0	3,855,500	187,948,312
Homeowner's Principal Residence	240,037	78,680	0	94,912,354	0	0	95,231,071	1,352,500	0	1,352,500	96,583,571
Non-Homeowner's Principal Residence	0	8,776,365	203,586	78,664,164	0	1,217,626	88,861,741	0	0	2,503,000	91,364,741
<b>Total Saugatuck Twp</b>	<b>4,751,108</b>	<b>10,606,033</b>	<b>287,047</b>	<b>234,800,465</b>	<b>0</b>	<b>1,217,626</b>	<b>251,662,279</b>	<b>1,615,500</b>	<b>0</b>	<b>5,608,900</b>	<b>257,271,179</b>
<b>Trowbridge Township</b>											
03030 Allegan Schools	12,833,215	3,038,278	326,360	40,740,367	0	0	56,938,220	944,000	545,700	4,554,400	61,492,620
Homeowner's Principal Residence	12,596,649	237,169	0	32,305,580	0	0	45,139,398	944,000	545,700	1,489,700	46,629,098
Non-Homeowner's Principal Residence	236,566	2,801,109	326,360	8,434,787	0	0	11,798,822	0	0	3,064,700	14,863,522
80110 Gobles Schools	49,833	0	0	38,100	0	0	87,933	0	0	700	88,633
Homeowner's Principal Residence	49,833	0	0	38,100	0	0	87,933	0	0	0	87,933
Non-Homeowner's Principal Residence	0	0	0	0	0	0	0	0	0	700	700
03020 Otsego Schools	1,171,835	0	0	3,983,066	0	0	5,154,901	70,700	0	205,000	5,359,901
Homeowner's Principal Residence	1,171,835	0	0	3,730,753	0	0	4,902,588	70,700	0	70,700	4,973,288
Non-Homeowner's Principal Residence	0	0	0	252,313	0	0	252,313	0	0	134,300	386,613
<b>Total Trowbridge Twp</b>	<b>14,054,883</b>	<b>3,038,278</b>	<b>326,360</b>	<b>44,761,533</b>	<b>0</b>	<b>0</b>	<b>62,181,054</b>	<b>1,014,700</b>	<b>545,700</b>	<b>4,760,100</b>	<b>66,941,154</b>
<b>Valley Township</b>											
03030 Allegan Schools	312,135	763,408	1,029,066	64,559,551	0	0	66,664,160	241,301	0	1,288,908	67,953,068
Homeowner's Principal Residence	312,135	0	0	43,159,976	0	0	43,472,111	241,301	0	241,301	43,713,412
Non-Homeowner's Principal Residence	0	763,408	1,029,066	21,399,575	0	0	23,192,049	0	0	1,047,607	24,239,656
03050 Fenville Schools	0	12,158	0	1,299,379	0	0	1,311,537	9,350	5,500	105,489	1,417,026
Homeowner's Principal Residence	0	0	0	826,386	0	0	826,386	9,350	5,500	14,850	841,236
Non-Homeowner's Principal Residence	0	12,158	0	472,993	0	0	485,151	0	0	90,639	575,790
<b>Total Valley Twp</b>	<b>312,135</b>	<b>775,566</b>	<b>1,029,066</b>	<b>65,858,930</b>	<b>0</b>	<b>0</b>	<b>67,975,697</b>	<b>250,651</b>	<b>5,500</b>	<b>1,394,397</b>	<b>69,370,094</b>
<b>Watson Township</b>											
03030 Allegan Schools	1,435,035	0	2,212	2,749,623	0	0	4,186,870	2,700	0	111,200	4,298,070
Homeowner's Principal Residence	1,435,035	0	0	2,678,440	0	0	4,113,475	2,700	0	2,700	4,116,175
Non-Homeowner's Principal Residence	0	0	2,212	71,183	0	0	73,395	0	0	108,500	181,895
03070 Hopkins Schools	2,122,777	0	34,734	10,139,560	0	0	12,297,071	150,800	0	692,200	12,989,271
Homeowner's Principal Residence	2,122,777	0	32,913	9,094,425	0	0	11,250,115	150,800	0	150,800	11,400,915
Non-Homeowner's Principal Residence	0	0	1,821	1,045,135	0	0	1,046,956	0	0	541,400	1,588,356
03060 Martin Schools	4,895,662	1,991,538	2,635,962	27,036,483	0	0	36,559,645	1,071,300	0	2,247,500	38,807,145
Homeowner's Principal Residence	4,682,384	88,071	14,105	23,089,445	0	0	27,874,005	1,071,300	0	1,071,300	28,945,305
Non-Homeowner's Principal Residence	213,278	1,903,467	2,621,857	3,947,038	0	0	8,685,640	0	0	1,176,200	9,861,840
03020 Otsego Schools	0	0	0	536,429	0	0	536,429	0	8,200	15,100	551,529
Homeowner's Principal Residence	0	0	0	527,460	0	0	527,460	0	8,200	8,200	535,660
Non-Homeowner's Principal Residence	0	0	0	8,969	0	0	8,969	0	0	6,900	15,869
<b>Total Watson Twp</b>	<b>8,453,474</b>	<b>1,991,538</b>	<b>2,672,908</b>	<b>40,462,095</b>	<b>0</b>	<b>0</b>	<b>53,580,015</b>	<b>1,224,800</b>	<b>8,200</b>	<b>3,066,000</b>	<b>56,646,015</b>
<b>Wayland Township</b>											
08050 Thomapple-Kellogg Sch.	237,471	0	0	688,921	0	0	926,392	0	0	21,300	947,692
Homeowner's Principal Residence	237,471	0	0	578,928	0	0	816,399	0	0	0	816,399
Non-Homeowner's Principal Residence	0	0	0	109,993	0	0	109,993	0	0	21,300	131,293
03040 Wayland Schools	9,744,180	6,834,898	1,633,397	77,415,177	0	1,072,018	96,699,670	880,800	265,200	6,509,900	103,209,570
Homeowner's Principal Residence	9,591,746	221,902	848,000	63,563,020	0	0	825,917	75,050,585	265,200	1,146,000	76,196,585
Non-Homeowner's Principal Residence	152,434	6,612,996	785,397	13,852,157	0	246,101	21,649,085	0	0	5,363,900	27,012,985
<b>Total Wayland Twp</b>	<b>9,981,651</b>	<b>6,834,898</b>	<b>1,633,397</b>	<b>78,104,098</b>	<b>0</b>	<b>1,072,018</b>	<b>97,626,062</b>	<b>880,800</b>	<b>265,200</b>	<b>6,531,200</b>	<b>104,157,262</b>



<b>Allegan City</b>											
03030 Allegan Schools	0	23,923,596	31,290,526	47,346,032	0	0	102,560,154	11,466,900	37,390,100	52,711,100	155,271,254
Homeowner's Principal Residence	0	665,032	0	36,999,912	0	0	37,664,944	11,466,900	37,390,100	48,857,000	86,521,944
Non-Homeowner's Principal Residence	0	23,258,564	31,290,526	10,346,120	0	0	64,895,210	0	0	3,854,100	68,749,310
<b>Total Allegan City</b>	0	23,923,596	31,290,526	47,346,032	0	0	102,560,154	11,466,900	37,390,100	52,711,100	155,271,254
<b>Fennville City</b>											
03050 Fennville Schools	0	3,585,083	2,619,117	11,360,302	0	0	17,564,502	429,700	3,812,400	4,889,500	22,454,002
Homeowner's Principal Residence	0	43,427	106,000	8,025,921	0	0	8,175,348	429,700	3,812,400	4,242,100	12,417,448
Non-Homeowner's Principal Residence	0	3,541,656	2,513,117	3,334,381	0	0	9,389,154	0	0	647,400	10,036,554
<b>Total Fennville City</b>	0	3,585,083	2,619,117	11,360,302	0	0	17,564,502	429,700	3,812,400	4,889,500	22,454,002
<b>Holland City</b>											
03100 Hamilton Schools *	564,525	20,136,251	46,653,502	14,205,238	0	307,083	81,866,599	3,865,700	142,942,800	147,010,400	228,876,999
Homeowner's Principal Residence	537,827	226,919	2,140,396	12,004,558	0	307,083	15,216,783	3,865,700	142,942,800	146,808,500	162,025,283
Non-Homeowner's Principal Residence	26,698	19,909,332	44,513,106	2,200,680	0	0	66,649,816	0	0	201,900	66,851,716
70020 Holland Schools *	0	42,194,705	37,982,427	106,343,510	0	196,490	186,717,132	5,942,700	42,467,600	49,251,600	235,968,732
Homeowner's Principal Residence	0	20,400	0	94,356,550	0	196,490	94,573,440	5,942,700	42,467,600	48,410,300	142,983,740
Non-Homeowner's Principal Residence	0	42,174,305	37,982,427	11,986,960	0	0	92,143,692	0	0	841,300	92,984,992
<b>Total Holland City</b>	564,525	62,330,956	84,635,929	120,548,748	0	503,573	268,583,731	9,808,400	185,410,400	196,262,000	464,845,731
<b>Otsego City</b>											
03020 Otsego Schools *	0	10,537,439	6,078,071	55,762,005	0	0	72,377,515	812,500	14,795,100	16,982,400	89,359,915
Homeowner's Principal Residence	0	998,975	0	45,914,425	0	0	46,913,400	812,500	14,795,100	15,607,600	62,521,000
Non-Homeowner's Principal Residence	0	9,538,464	6,078,071	9,847,580	0	0	25,464,115	0	0	1,374,800	26,838,915
<b>Total Otsego City</b>	0	10,537,439	6,078,071	55,762,005	0	0	72,377,515	812,500	14,795,100	16,982,400	89,359,915
<b>Plainwell City</b>											
03010 Plainwell Schools	0	15,753,777	4,962,872	51,034,489	0	0	71,751,138	2,018,400	4,713,300	8,942,000	80,693,138
Homeowner's Principal Residence	0	118,618	8,800	42,233,284	0	0	42,360,702	2,018,400	4,713,300	6,731,700	49,092,402
Non-Homeowner's Principal Residence	0	15,635,159	4,954,072	8,801,205	0	0	29,390,436	0	0	2,210,300	31,600,736
<b>Total Plainwell City</b>	0	15,753,777	4,962,872	51,034,489	0	0	71,751,138	2,018,400	4,713,300	8,942,000	80,693,138
<b>Saugatuck City</b>											
03080 Saugatuck Schools (Comm. Factor)	0	26,255,404	0	97,197,855	0	0	123,453,259	535,100	0	1,378,100	124,831,359
Homeowner's Principal Residence	0	2,020,252	0	40,915,033	0	0	42,935,285	535,100	0	535,100	43,470,385
Non-Homeowner's Principal Residence	0	24,235,152	0	56,282,822	0	0	80,517,974	0	0	843,000	81,360,974
<b>Total Saugatuck City</b>	0	26,255,404	0	97,197,855	0	0	123,453,259	535,100	0	1,378,100	124,831,359
<b>South Haven City</b>											
80010 South Haven Schools	0	0	0	3,369,483	0	0	3,369,483	0	0	0	3,369,483
Homeowner's Principal Residence	0	0	0	766,087	0	0	766,087	0	0	0	766,087
Non-Homeowner's Principal Residence	0	0	0	2,603,396	0	0	2,603,396	0	0	0	2,603,396
<b>Total South Haven City</b>	0	0	0	3,369,483	0	0	3,369,483	0	0	0	3,369,483
<b>Wayland City</b>											
03040 Wayland Schools	2,000	32,941,548	5,302,238	44,837,728	0	221,690	83,305,204	2,824,050	4,678,000	10,777,800	94,083,004
Homeowner's Principal Residence	0	12,000	0	38,105,608	0	2,749	38,120,357	2,824,050	4,678,000	7,502,050	45,622,407
Non-Homeowner's Principal Residence	2,000	32,929,548	5,302,238	6,732,120	0	218,941	45,184,847	0	0	3,275,750	48,460,597
<b>Total Wayland City</b>	2,000	32,941,548	5,302,238	44,837,728	0	221,690	83,305,204	2,824,050	4,678,000	10,777,800	94,083,004
<b>City of the Village of Douglas</b>											
03080 Saugatuck Schools	0	18,937,394	1,526,384	107,987,896	0	0	128,451,674	940,800	757,800	2,681,300	131,132,974
Homeowner's Principal Residence	0	254,379	0	47,405,117	0	0	47,659,496	940,800	757,800	1,698,600	49,358,096
Non-Homeowner's Principal Residence	0	18,683,015	1,526,384	60,582,779	0	0	80,792,178	0	0	982,700	81,774,878
<b>Total City of the Village of Douglas</b>	0	18,937,394	1,526,384	107,987,896	0	0	128,451,674	940,800	757,800	2,681,300	131,132,974
* INCLUDES REZ & SENIOR HOUSING											
<b>COUNTY TOTAL *</b>	330,921,328	358,996,485	182,338,726	2,934,910,476	0	4,022,222	3,811,189,237	60,921,210	289,423,970	481,534,251	<b>4,292,723,488</b>
* Includes REZ TV Dorr Twp		(867,558)									4,172,085,468
* Includes REZ TV Leighton Twp		(1,824,716)									
* Includes REZ TV Holland City		(116,117,037)									
* Includes REZ & SENIOR TV Otsego City		(1,115,200)									
* Includes REZ TV Plainwell City		(74,777)									
* Includes SENIOR Allegan City		(638,732)									
<b>REZ &amp; SENIOR TOTAL</b>		<b>(119,682,020)</b>									
2013 to 2014 percent change taxable value											2.17%

2014 VILLAGE TAXABLE VALUES BY CLASS

UNIT	# OF PARCELS	2014 TAXABLE VALUE	VALUE ADJUSTMENT	2014 TAXABLE VALUE	2013 TAXABLE VALUE	% OF CHANGE
<b>HOPKINS VILLAGE</b>						
AGRICULTURAL	4	42,881	0	42,881	42,207	1.60%
COMMERCIAL	36	1,399,766	0	1,399,766	1,417,931	-1.28%
INDUSTRIAL	4	264,674	0	264,674	260,509	0.00%
RESIDENTIAL	225	7,886,947	0	7,886,947	7,741,020	1.89%
DEVELOPMENTAL	0	0	0	0	0	
PERSONAL	25	428,500	0	428,500	603,400	-28.99%
<b>TOTAL HOPKINS VILLAGE</b>	<b>294</b>	<b>10,022,768</b>	<b>0</b>	<b>10,022,768</b>	<b>10,065,067</b>	<b>-0.42%</b>
<b>MARTIN VILLAGE</b>						
AGRICULTURAL	6	446,682	0	446,682	439,651	1.60%
COMMERCIAL	22	1,495,283	0	1,495,283	1,463,002	2.21%
INDUSTRIAL	6	314,914	0	314,914	309,956	1.60%
RESIDENTIAL	145	5,453,743	0	5,453,743	5,585,707	-2.36%
DEVELOPMENTAL	0	0	0	0	0	
PERSONAL	28	1,565,967	0	1,565,967	1,613,660	-2.96%
<b>TOTAL MARTIN VILLAGE</b>	<b>207</b>	<b>9,276,589</b>	<b>0</b>	<b>9,276,589</b>	<b>9,411,976</b>	<b>-1.44%</b>
<b>TOTAL VILLAGES</b>	<b>501</b>	<b>19,299,357</b>	<b>0</b>	<b>19,299,357</b>	<b>19,477,043</b>	<b>-0.91%</b>

**2014 ALLEGAN COUNTY**  
SCHOOL DISTRICT TOTALS

DISTRICT/UNIT	REAL PROPERTY TAXABLE	PERSONAL PROPERTY TAXABLE	TOTAL TAXABLE
<b>03030 ALLEGAN SCHOOLS</b>			
Allegan Township	115,528,118	6,945,600	122,473,718
Cheshire Township	47,065,635	2,552,700	49,618,335
Heath Township	15,488,646	526,174	16,014,820
Lee Township	106,427	3,100	109,527
Monterey Township	18,305,515	645,000	18,950,515
Otsego Township	6,304,386	196,050	6,500,436
Trowbridge Township	56,938,220	4,554,400	61,492,620
Valley Township	66,664,160	1,288,908	67,953,068
Watson Township	4,186,870	111,200	4,298,070
Allegan City	102,560,154	52,711,100	155,271,254
<b>03030 SCHOOL TOTALS</b>	<b>433,148,131</b>	<b>69,534,232</b>	<b>502,682,363</b>
<b>80090 BLOOMINGDALE SCHOOLS</b>			
Casco Township	1,186,825	177,500	1,364,325
Cheshire Township	12,103,608	591,900	12,695,508
Lee Township	44,747,707	3,855,901	48,603,608
<b>80090 SCHOOL TOTALS</b>	<b>58,038,140</b>	<b>4,625,301</b>	<b>62,663,441</b>
<b>41040 BYRON CENTER SCHOOLS</b>			
Dorr Township	98,450	0	98,450
<b>41040 SCHOOL TOTALS</b>	<b>98,450</b>	<b>0</b>	<b>98,450</b>
<b>41050 CALEDONIA SCHOOLS</b>			
Leighton Township	68,281,928	1,563,600	69,845,528
<b>41050 SCHOOL TOTALS</b>	<b>68,281,928</b>	<b>1,563,600</b>	<b>69,845,528</b>
<b>08010 DELTON-KELLOGG SCHOOLS</b>			
Gun Plain Township	256,137	46,000	302,137
<b>08010 SCHOOL TOTALS</b>	<b>256,137</b>	<b>46,000</b>	<b>302,137</b>
<b>03050 FENNVILLE SCHOOLS</b>			
Casco Township	7,929,524	353,900	8,283,424
Clyde Township	46,629,241	1,699,939	48,329,180
Ganges Township	133,703,991	5,092,800	138,796,791
Lee Township	5,747,243	218,500	5,965,743
Manlius Township	36,647,041	1,443,425	38,090,466
Saugatuck Township	63,647,701	1,457,500	65,105,201
Valley Township	1,311,537	105,489	1,417,026
Fennville City	17,564,502	4,889,500	22,454,002
<b>03050 SCHOOL TOTALS</b>	<b>313,180,780</b>	<b>15,261,053</b>	<b>328,441,833</b>
<b>03440 GLENN SCHOOLS</b>			
Casco Township	45,051	0	45,051
Ganges Township	41,816,293	461,400	42,277,693
<b>03440 SCHOOL TOTALS</b>	<b>41,861,344</b>	<b>461,400</b>	<b>42,322,744</b>

**2014 ALLEGAN COUNTY  
SCHOOL DISTRICT TOTALS**

DISTRICT/UNIT	REAL PROPERTY TAXABLE	PERSONAL PROPERTY TAXABLE	TOTAL TAXABLE
<b>80110 GOBLES SCHOOLS</b>			
Trowbridge Township	87,933	700	88,633
<b>80110 SCHOOL TOTALS</b>	<b>87,933</b>	<b>700</b>	<b>88,633</b>
<b>03100 HAMILTON SCHOOLS</b>			
Fillmore Township	93,540,217	5,715,238	99,255,455
Heath Township	80,946,954	8,019,012	88,965,966
Laketown Township	106,071,704	2,415,200	108,486,904
Manlius Township	55,923,429	4,787,500	60,710,929
Monterey Township	6,053,668	295,500	6,349,168
Overisel Township	84,518,640	22,213,585	106,732,225
Salem Township	51,675,018	6,444,600	58,119,618
Saugatuck Township	3,921,766	295,900	4,217,666
Holland City	81,866,599	147,010,400	228,876,999
<b>03100 SCHOOL TOTALS</b>	<b>564,517,995</b>	<b>197,196,935</b>	<b>761,714,930</b>
<b>70020 HOLLAND SCHOOLS</b>			
Laketown Township	137,161,867	1,500,300	138,662,167
Holland City	186,717,132	49,251,600	235,968,732
<b>70020 SCHOOL TOTALS</b>	<b>323,878,999</b>	<b>50,751,900</b>	<b>374,630,899</b>
<b>03070 HOPKINS SCHOOLS</b>			
Allegan Township	165,436	0	165,436
Dorr Township	58,654,201	1,892,300	60,546,501
Hopkins Township	56,715,755	2,504,400	59,220,155
Monterey Township	41,914,206	2,444,900	44,359,106
Salem Township	60,510,293	6,384,800	66,895,093
Watson Township	12,297,071	692,200	12,989,271
<b>03070 SCHOOL TOTALS</b>	<b>230,256,962</b>	<b>13,918,600</b>	<b>244,175,562</b>
<b>70190 HUDSONVILLE SCHOOLS</b>			
Salem Township	1,128,344	5,100	1,133,444
<b>70190 SCHOOL TOTALS</b>	<b>1,128,344</b>	<b>5,100</b>	<b>1,133,444</b>
<b>03060 MARTIN SCHOOLS</b>			
Gun Plain Township	6,578,960	120,300	6,699,260
Hopkins Township	483,589	9,200	492,789
Martin Township	73,624,913	4,133,504	77,758,417
Otsego Township	637,086	50,000	687,086
Watson Township	36,559,645	2,247,500	38,807,145
<b>03060 SCHOOL TOTALS</b>	<b>117,884,193</b>	<b>6,560,504</b>	<b>124,444,697</b>
<b>03020 OTSEGO SCHOOLS</b>			
Otsego Township	129,582,926	8,061,900	137,644,826
Trowbridge Township	5,154,901	205,000	5,359,901
Watson Township	536,429	15,100	551,529
Otsego City	72,377,515	16,982,400	89,359,915
<b>03020 SCHOOL TOTALS</b>	<b>207,651,771</b>	<b>25,264,400</b>	<b>232,916,171</b>
<b>03026 OTSEGO SCHOOLS - MARTIN DEBT</b>			
Otsego Township	180,746	0	180,746
<b>03026 SCHOOL TOTALS</b>	<b>180,746</b>	<b>0</b>	<b>180,746</b>

**2014 ALLEGAN COUNTY**  
SCHOOL DISTRICT TOTALS

DISTRICT/UNIT	REAL PROPERTY TAXABLE	PERSONAL PROPERTY TAXABLE	TOTAL TAXABLE
<b>03010 PLAINWELL SCHOOLS</b>			
Gun Plain Township	164,771,284	35,527,500	200,298,784
Martin Township	2,078,235	50,591	2,128,826
Otsego Township	10,925,713	681,000	11,606,713
Plainwell City	71,751,138	8,942,000	80,693,138
<b>03010 SCHOOL TOTALS</b>	<b>249,526,370</b>	<b>45,201,091</b>	<b>294,727,461</b>
<b>03080 SAUGATUCK SCHOOLS</b>			
Laketown Township	86,117,465	914,400	87,031,865
Saugatuck Township	184,092,812	3,855,500	187,948,312
Saugatuck City	123,453,259	1,378,100	124,831,359
City of the Village of Douglas	128,451,674	2,681,300	131,132,974
<b>03080 SCHOOL TOTALS</b>	<b>522,115,210</b>	<b>8,829,300</b>	<b>530,944,510</b>
<b>80010 SOUTH HAVEN SCHOOLS</b>			
Casco Township	182,299,826	5,008,800	187,308,626
South Haven City	3,369,483	0	3,369,483
<b>80010 SCHOOL TOTALS</b>	<b>185,669,309</b>	<b>5,008,800</b>	<b>190,678,109</b>
<b>08050 THORNAPPLE-KELLOGG SCH.</b>			
Leighton Township	12,554,369	1,603,400	14,157,769
Wayland Township	926,392	21,300	947,692
<b>08050 SCHOOL TOTALS</b>	<b>13,480,761</b>	<b>1,624,700</b>	<b>15,105,461</b>
<b>03040 WAYLAND SCHOOLS</b>			
Dorr Township	143,875,982	8,309,000	152,184,982
Hopkins Township	15,541,056	785,900	16,326,956
Leighton Township	101,161,829	7,215,900	108,377,729
Wayland Township	96,699,670	6,509,900	103,209,570
Wayland City	83,305,204	10,777,800	94,083,004
<b>03040 SCHOOL TOTALS</b>	<b>440,583,741</b>	<b>33,598,500</b>	<b>474,182,241</b>
<b>70350 ZEELAND SCHOOLS</b>			
Fillmore Township	6,329,573	164,517	6,494,090
Overisel Township	17,409,329	1,171,118	18,580,447
Salem Township	15,623,091	746,500	16,369,591
<b>70350 SCHOOL TOTALS</b>	<b>39,361,993</b>	<b>2,082,135</b>	<b>41,444,128</b>
<b>GRAND TOTALS</b>	<b>3,811,189,237</b>	<b>481,534,251</b>	<b>4,292,723,488</b>

**2014 ALLEGAN COUNTY  
SCHOOL DISTRICT TOTALS**

Homeowner's Principal Residence/Non-Homeowner's Principal Residence Exemption

DISTRICT/UNIT	HOMEOWNER'S PRINCIPAL RESIDENCE TAXABLE	NON-HOMEOWNER'S PRINCIPAL RESIDENCE TAXABLE	TOTAL TAXABLE
<b>03030 ALLEGAN SCHOOLS</b>			
Allegan Township	85,136,278	37,337,440	122,473,718
Cheshire Township	31,187,077	18,431,258	49,618,335
Heath Township	13,773,913	2,240,907	16,014,820
Lee Township	83,808	25,719	109,527
Monterey Township	14,322,589	4,627,926	18,950,515
Otsego Township	4,808,332	1,692,104	6,500,436
Trowbridge Township	46,629,098	14,863,522	61,492,620
Valley Township	43,713,412	24,239,656	67,953,068
Watson Township	4,116,175	181,895	4,298,070
Allegan City	86,521,944	68,749,310	155,271,254
<b>03030 SCHOOL TOTALS</b>	<b>330,292,626</b>	<b>172,389,737</b>	<b>502,682,363</b>
<b>80090 BLOOMINGDALE SCHOOLS</b>			
Casco Township	675,983	688,342	1,364,325
Cheshire Township	7,699,645	4,995,863	12,695,508
Lee Township	25,141,071	23,462,537	48,603,608
<b>80090 SCHOOL TOTALS</b>	<b>33,516,699</b>	<b>29,146,742</b>	<b>62,663,441</b>
<b>41040 BYRON CENTER SCHOOLS</b>			
Dorr Township	98,450	0	98,450
<b>41040 SCHOOL TOTALS</b>	<b>98,450</b>	<b>0</b>	<b>98,450</b>
<b>41050 CALEDONIA SCHOOLS</b>			
Leighton Township	54,784,563	15,060,965	69,845,528
<b>41050 SCHOOL TOTALS</b>	<b>54,784,563</b>	<b>15,060,965</b>	<b>69,845,528</b>
<b>08010 DELTON-KELLOGG SCHOOLS</b>			
Gun Plain Township	176,653	125,484	302,137
<b>08010 SCHOOL TOTALS</b>	<b>176,653</b>	<b>125,484</b>	<b>302,137</b>
<b>03050 FENNVILLE SCHOOLS</b>			
Casco Township	6,854,546	1,428,878	8,283,424
Clyde Township	30,452,543	17,876,637	48,329,180
Ganges Township	72,867,528	65,929,263	138,796,791
Lee Township	3,181,300	2,784,443	5,965,743
Manlius Township	29,431,324	8,659,142	38,090,466
Saugatuck Township	39,090,373	26,014,828	65,105,201
Valley Township	841,236	575,790	1,417,026
Fennville City	12,417,448	10,036,554	22,454,002
<b>03050 SCHOOL TOTALS</b>	<b>195,136,298</b>	<b>133,305,535</b>	<b>328,441,833</b>
<b>03440 GLENN SCHOOLS</b>			
Casco Township	45,051	0	45,051
Ganges Township	16,033,515	26,244,178	42,277,693
<b>03440 SCHOOL TOTALS</b>	<b>16,078,566</b>	<b>26,244,178</b>	<b>42,322,744</b>

**2014 ALLEGAN COUNTY  
SCHOOL DISTRICT TOTALS**

Homeowner's Principal Residence/Non-Homeowner's Principal Residence Exemption

DISTRICT/UNIT	HOMEOWNER'S PRINCIPAL RESIDENCE TAXABLE	NON-HOMEOWNER'S PRINCIPAL RESIDENCE TAXABLE	TOTAL TAXABLE
<b>80110 GOBLES SCHOOLS</b>			
Trowbridge Township	87,933	700	88,633
<b>80110 SCHOOL TOTALS</b>	<b>87,933</b>	<b>700</b>	<b>88,633</b>
<b>03100 HAMILTON SCHOOLS</b>			
Fillmore Township	78,126,434	21,129,021	99,255,455
Heath Township	69,793,245	19,172,721	88,965,966
Laketown Township	91,042,835	17,444,069	108,486,904
Manlius Township	53,491,201	7,219,728	60,710,929
Monterey Township	4,625,439	1,723,729	6,349,168
Overisel Township	83,479,783	23,252,442	106,732,225
Salem Township	44,064,729	14,054,889	58,119,618
Saugatuck Township	2,507,225	1,710,441	4,217,666
Holland City	162,025,283	66,851,716	228,876,999
<b>03100 SCHOOL TOTALS</b>	<b>589,156,174</b>	<b>172,558,756</b>	<b>761,714,930</b>
<b>70020 HOLLAND SCHOOLS</b>			
Laketown Township	92,157,117	46,505,050	138,662,167
Holland City	142,983,740	92,984,992	235,968,732
<b>70020 SCHOOL TOTALS</b>	<b>235,140,857</b>	<b>139,490,042</b>	<b>374,630,899</b>
<b>03070 HOPKINS SCHOOLS</b>			
Allegan Township	165,436	0	165,436
Dorr Township	55,818,871	4,727,630	60,546,501
Hopkins Township	49,889,044	9,331,111	59,220,155
Monterey Township	37,968,926	6,390,180	44,359,106
Salem Township	51,738,365	15,156,728	66,895,093
Watson Township	11,400,915	1,588,356	12,989,271
<b>03070 SCHOOL TOTALS</b>	<b>206,981,557</b>	<b>37,194,005</b>	<b>244,175,562</b>
<b>70190 HUDSONVILLE SCHOOLS</b>			
Salem Township	1,086,216	47,228	1,133,444
<b>70190 SCHOOL TOTALS</b>	<b>1,086,216</b>	<b>47,228</b>	<b>1,133,444</b>
<b>03060 MARTIN SCHOOLS</b>			
Gun Plain Township	6,343,750	355,510	6,699,260
Hopkins Township	442,100	50,689	492,789
Martin Township	61,599,149	16,159,268	77,758,417
Otsego Township	550,273	136,813	687,086
Watson Township	28,945,305	9,861,840	38,807,145
<b>03060 SCHOOL TOTALS</b>	<b>97,880,577</b>	<b>26,564,120</b>	<b>124,444,697</b>
<b>03020 OTSEGO SCHOOLS</b>			
Otsego Township	95,111,788	42,533,038	137,644,826
Trowbridge Township	4,973,288	386,613	5,359,901
Watson Township	535,660	15,869	551,529
Otsego City	62,521,000	26,838,915	89,359,915
<b>03020 SCHOOL TOTALS</b>	<b>163,141,736</b>	<b>69,774,435</b>	<b>232,916,171</b>

**2014 ALLEGAN COUNTY  
SCHOOL DISTRICT TOTALS**

Homeowner's Principal Residence/Non-Homeowner's Principal Residence Exemption

DISTRICT/UNIT	HOMEOWNER'S PRINCIPAL RESIDENCE TAXABLE	NON-HOMEOWNER'S PRINCIPAL RESIDENCE TAXABLE	TOTAL TAXABLE
<b>03026 OTSEGO SCHOOLS - MARTIN DEBT</b>			
Otsego Township	180,746	0	180,746
<b>03026 SCHOOL TOTALS</b>	<b>180,746</b>	<b>0</b>	<b>180,746</b>
<b>03010 PLAINWELL SCHOOLS</b>			
Gun Plain Township	153,506,197	46,792,587	200,298,784
Martin Township	1,836,292	292,534	2,128,826
Otsego Township	6,717,073	4,889,640	11,606,713
Plainwell City	49,092,402	31,600,736	80,693,138
<b>03010 SCHOOL TOTALS</b>	<b>211,151,964</b>	<b>83,575,497</b>	<b>294,727,461</b>
<b>03080 SAUGATUCK SCHOOLS</b>			
Laketown Township	51,711,544	35,320,321	87,031,865
Saugatuck Township	96,583,571	91,364,741	187,948,312
Saugatuck City	43,470,385	81,360,974	124,831,359
City of the Village of Douglas	49,358,096	81,774,878	131,132,974
<b>03080 SCHOOL TOTALS</b>	<b>241,123,596</b>	<b>289,820,914</b>	<b>530,944,510</b>
<b>80010 SOUTH HAVEN SCHOOLS</b>			
Casco Township	78,941,350	108,367,276	187,308,626
South Haven City	766,087	2,603,396	3,369,483
<b>80010 SCHOOL TOTALS</b>	<b>79,707,437</b>	<b>110,970,672</b>	<b>190,678,109</b>
<b>08050 THORNAPPLE-KELLOGG SCH.</b>			
Leighton Township	11,256,123	2,901,646	14,157,769
Wayland Township	816,399	131,293	947,692
<b>08050 SCHOOL TOTALS</b>	<b>12,072,522</b>	<b>3,032,939</b>	<b>15,105,461</b>
<b>03040 WAYLAND SCHOOLS</b>			
Dorr Township	122,487,275	29,697,707	152,184,982
Hopkins Township	13,114,330	3,212,626	16,326,956
Leighton Township	81,822,431	26,555,298	108,377,729
Wayland Township	76,196,585	27,012,985	103,209,570
Wayland City	45,622,407	48,460,597	94,083,004
<b>03040 SCHOOL TOTALS</b>	<b>339,243,028</b>	<b>134,939,213</b>	<b>474,182,241</b>
<b>70350 ZEELAND SCHOOLS</b>			
Fillmore Township	6,342,595	151,495	6,494,090
Overisel Township	16,567,123	2,013,324	18,580,447
Salem Township	14,810,022	1,559,569	16,369,591
<b>70350 SCHOOL TOTALS</b>	<b>37,719,740</b>	<b>3,724,388</b>	<b>41,444,128</b>
<b>GRAND TOTALS</b>	<b>2,844,757,938</b>	<b>1,447,965,550</b>	<b>4,292,723,488</b>



**2014 ALLEGAN COUNTY**  
 INTERMEDIATE SCHOOLS  
 TAXABLE VALUES BY DISTRICT

DISTRICT	REAL PROPERTY TAXABLE	PERSONAL PROPERTY TAXABLE	TOTAL TAXABLE
<b>ALLEGAN COUNTY</b>			
03030 ALLEGAN SCHOOLS	433,148,131	69,534,232	502,682,363
03050 FENNVILLE SCHOOLS	313,180,780	15,261,053	328,441,833
03440 GLENN SCHOOLS	41,861,344	461,400	42,322,744
03070 HOPKINS SCHOOLS	230,256,962	13,918,600	244,175,562
03060 MARTIN SCHOOLS	117,884,193	6,560,504	124,444,697
03020 OTSEGO SCHOOLS	207,651,771	25,264,400	232,916,171
03026 OTSEGO SCHOOLS - MARTIN DEBT	180,746	0	180,746
03010 PLAINWELL SCHOOLS	249,526,370	45,201,091	294,727,461
03040 WAYLAND SCHOOLS	440,583,741	33,598,500	474,182,241
<b>ALLEGAN TOTALS</b>	<b>2,034,274,038</b>	<b>209,799,780</b>	<b>2,244,073,818</b>
<b>BARRY COUNTY</b>			
08010 DELTON-KELLOGG SCHOOLS	256,137	46,000	302,137
<b>BARRY TOTALS</b>	<b>256,137</b>	<b>46,000</b>	<b>302,137</b>
<b>KENT COUNTY</b>			
41040 BYRON CENTER SCHOOLS	98,450	0	98,450
41050 CALEDONIA SCHOOLS	68,281,928	1,563,600	69,845,528
08050 THORNAPPLE-KELLOGG SCH.	13,480,761	1,624,700	15,105,461
<b>KENT TOTALS</b>	<b>81,861,139</b>	<b>3,188,300</b>	<b>85,049,439</b>
<b>OTTAWA COUNTY</b>			
03100 HAMILTON SCHOOLS	564,517,995	197,196,935	761,714,930
70020 HOLLAND SCHOOLS	323,878,999	50,751,900	374,630,899
70190 HUDSONVILLE SCHOOLS	1,128,344	5,100	1,133,444
03080 SAUGATUCK SCHOOLS	522,115,210	8,829,300	530,944,510
70350 ZEELAND SCHOOLS	39,361,993	2,082,135	41,444,128
<b>OTTAWA TOTALS</b>	<b>1,451,002,541</b>	<b>258,865,370</b>	<b>1,709,867,911</b>
<b>VAN BUREN COUNTY</b>			
80090 BLOOMINGDALE SCHOOLS	58,038,140	4,625,301	62,663,441
80110 GOBLES SCHOOLS	87,933	700	88,633
80010 SOUTH HAVEN SCHOOLS	185,669,309	5,008,800	190,678,109
<b>VAN BUREN TOTALS</b>	<b>243,795,382</b>	<b>9,634,801</b>	<b>253,430,183</b>
<b>GRAND TOTAL</b>	<b>3,811,189,237</b>	<b>481,534,251</b>	<b>4,292,723,488</b>

**2014 IFT PROPERTIES, ASSESSED & TAXABLE VALUE - ALLEGAN COUNTY**  
**by Unit by School District**

NAME OF UNIT/EXEMPTION TYPE	REAL SEV VALUE	PERSONAL SEV VALUE	TOTAL SEV VALUE	REAL TAXABLE VALUE	PERSONAL TAXABLE VALUE	TOTAL TAXABLE VALUE
<b>ALLEGAN TWP IFT</b>	176,600	0	176,600	176,600	-	176,600
03030 Allegan Schools	176,600	0	176,600	176,600	0	176,600
03070 Hopkins Schools	0	0	0	0	0	0
<b>CHESHIRE TWP IFT</b>	148,900	76,000	224,900	148,900	76,000	224,900
03030 Allegan Schools	0	0	0	0	0	0
80090 Bloomingdale Schools	148,900	76,000	224,900	148,900	76,000	224,900
<b>GANGES TWP IFT</b>	0	15,200	15,200	0	15,200	15,200
03050 Fennville Schools	0	15,200	15,200	0	15,200	15,200
03440 Glenn Schools	0	0	0	0	0	0
<b>HEATH TWP IFT</b>	504,400	280,190	784,590	504,400	280,190	784,590
03030 Allegan Schools	0	0	0	0	0	0
03100 Hamilton Schools	504,400	280,190	784,590	504,400	280,190	784,590
<b>LEIGHTON TWP IFT</b>	861,000	225,000	1,086,000	710,488	225,000	935,488
41050 Caledonia Schools	0	0	0	0	0	0
08050 Thornapple-Kellogg Schools	0	0	0	0	0	0
03040 Wayland Schools	861,000	225,000	1,086,000	710,488	225,000	935,488
<b>MARTIN TWP IFT</b>	3,963,200	771,007	4,734,207	3,963,200	771,007	4,734,207
03060 Martin Schools	0	0	0	0	0	0
03010 Plainwell Schools	3,963,200	771,007	4,734,207	3,963,200	771,007	4,734,207
<b>TROWBRIDGE TWP IFT</b>	116,300	0	116,300	93,573	0	93,573
03030 Allegan Schools	116,300	0	116,300	93,573	0	93,573
<b>ALLEGAN CITY IFT</b>	9,997,500	7,266,500	17,264,000	9,756,797	7,266,500	17,023,297
03030 Allegan Schools	9,997,500	7,266,500	17,264,000	9,756,797	7,266,500	17,023,297
<b>HOLLAND CITY IFT</b>	19,132,400	28,099,100	47,231,500	17,053,150	28,099,100	45,152,250
03100 Hamilton Schools	13,066,900	12,049,100	25,116,000	11,642,613	12,049,100	23,691,713
70020 Holland Schools	6,065,500	16,050,000	22,115,500	5,410,537	16,050,000	21,460,537
<b>OTSEGO CITY IFT</b>	2,788,600	26,325,800	29,114,400	2,726,136	26,325,800	29,051,936
03020 Otsego Schools	2,788,600	26,325,800	29,114,400	2,726,136	26,325,800	29,051,936
<b>PLAINWELL CITY IFT</b>	1,717,800	1,802,100	3,519,900	1,716,732	1,802,100	3,518,832
03010 Plainwell Schools	1,717,800	1,802,100	3,519,900	1,716,732	1,802,100	3,518,832
<b>WAYLAND CITY IFT</b>	931,600	436,050	1,367,650	931,600	436,050	1,367,650
03040 Wayland Schools	931,600	436,050	1,367,650	931,600	436,050	1,367,650
<b>CITY of the VILLAGE of DOUGLAS</b>	0	137,200	137,200	0	137,200	137,200
03080 Saugatuck Schools	0	137,200	137,200	0	137,200	137,200
COUNTY TOTAL IFT-NEW	40,338,300	65,434,147	105,772,447	37,781,576	65,434,147	103,215,723
COUNTY TOTAL IFT-REHAB	0	0	0	0	0	0
<b>COUNTY TOTAL IFT</b>	<b>40,338,300</b>	<b>65,434,147</b>	<b>105,772,447</b>	<b>37,781,576</b>	<b>65,434,147</b>	<b>103,215,723</b>