





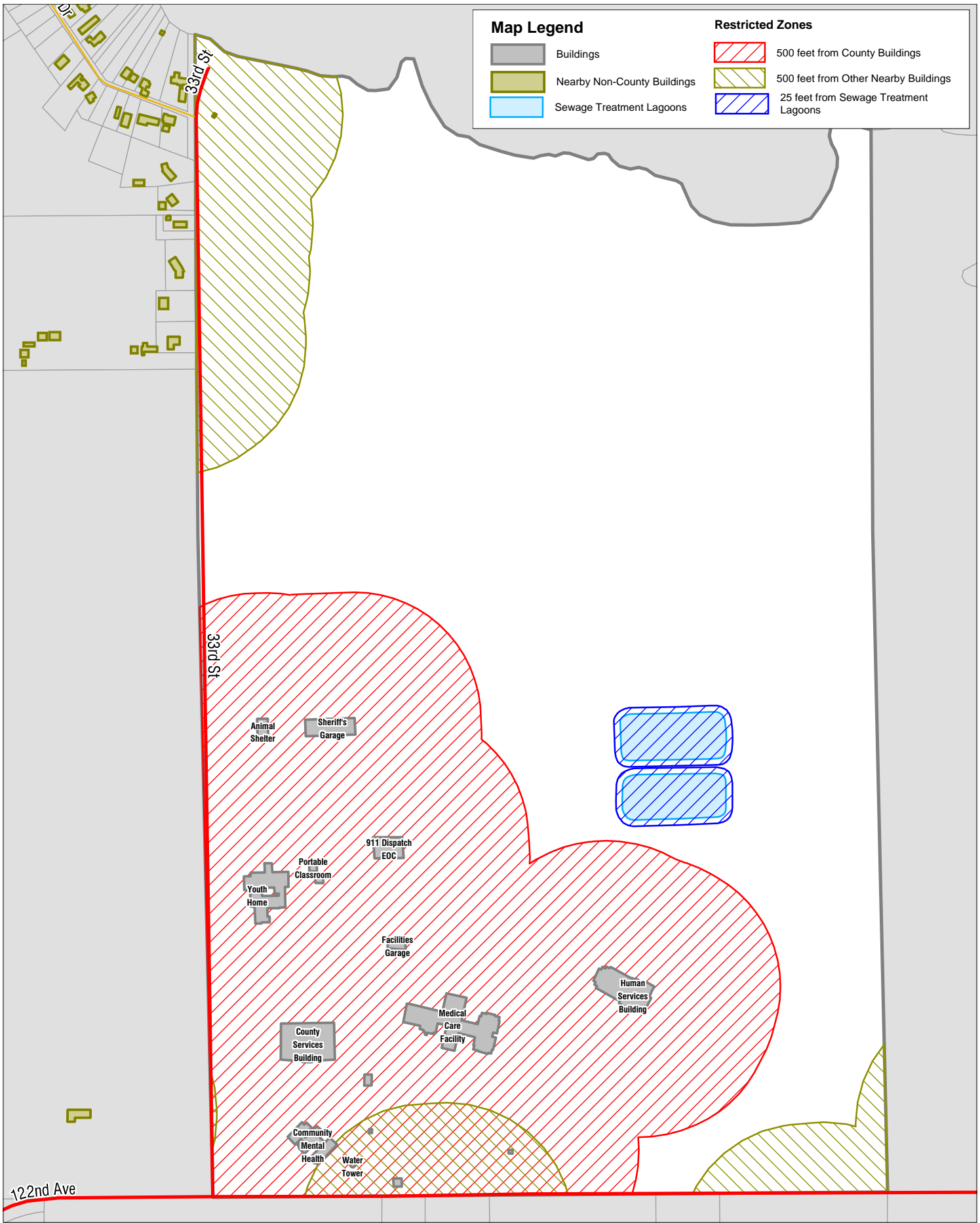


Map Legend

-  Buildings
-  Nearby Non-County Buildings
-  Sewage Treatment Lagoons

Restricted Zones

-  500 feet from County Buildings
-  500 feet from Other Nearby Buildings
-  25 feet from Sewage Treatment Lagoons



**Dumont Lake Complex
Hunting Policy Map**

1 inch = 500 feet (1:6000)
Map Printed: 7/15/2010

Allegan County Land Information Services assumes no liability for the conclusions drawn from the use of these data